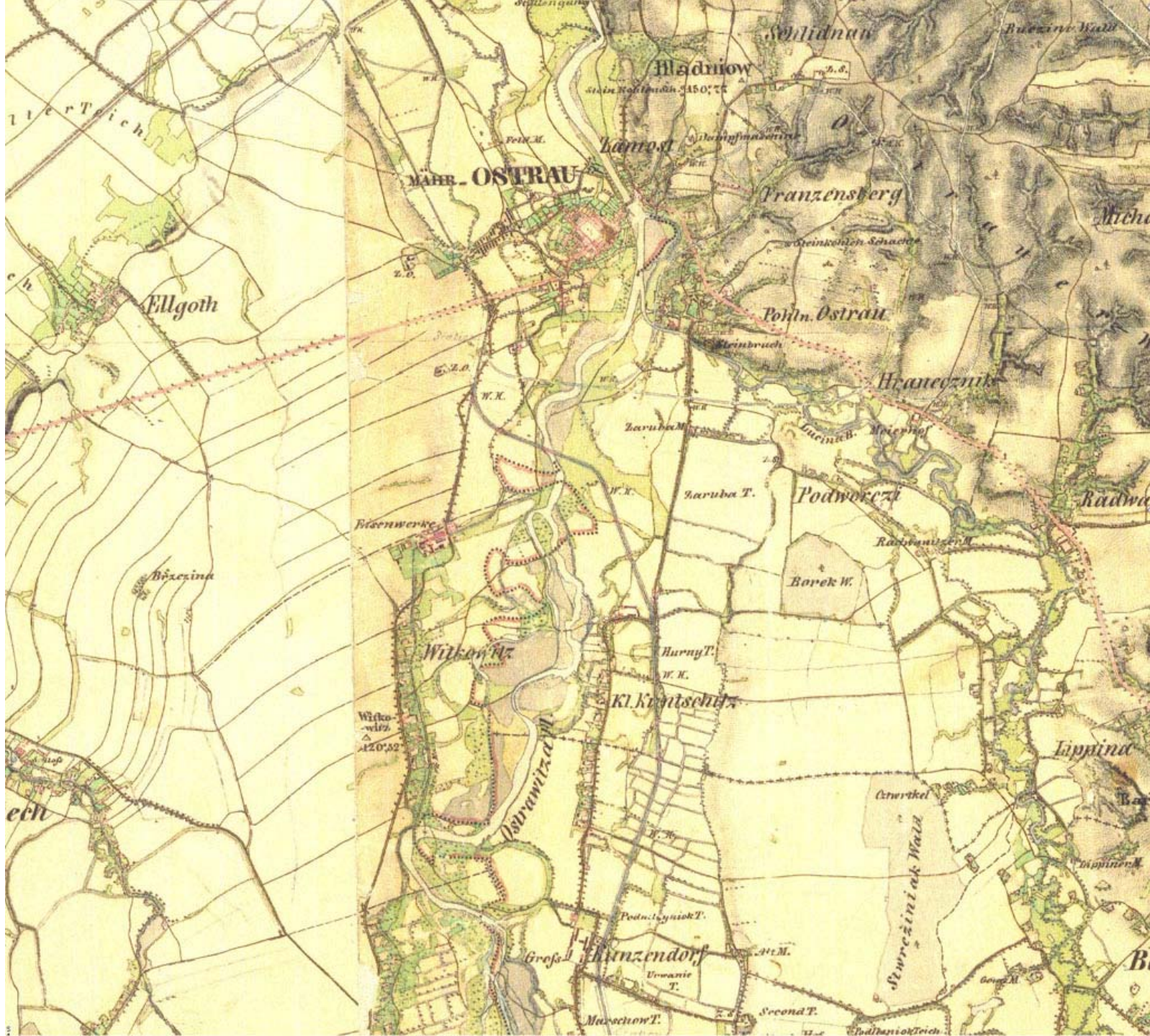


Zpráva

1828





11er Teich

Solidnan

Buczina Wald

Bladnow

stein hoch 4150,75

hamros

MÄHR. OSTRAU

Franzensberg

Micha

Ellgoth

Pöln. Ostrau

Hranecznik

Eisenwerke

Zaruba M.

Lucin. Mosenhof

Podwojecz

Radw

Bözesina

Rastwantsch

Borek W.

Wilkowitz

Hurny T.

Kl. Kránschitz

Lippina

ech

Oswawitz a. M.

Čtrvtekl

Svřežiniak Wald

Pod. Lypnick T.

Groß Franzendorf

Urwanie T.


Marschow T.

M. M.

Secund T.

Lippiner M.


Baldaniok Teich



VÍTKOVICKÉ ŽELEZÁŘNY KLEMENTA GOTTWALDA V ROCE 1853

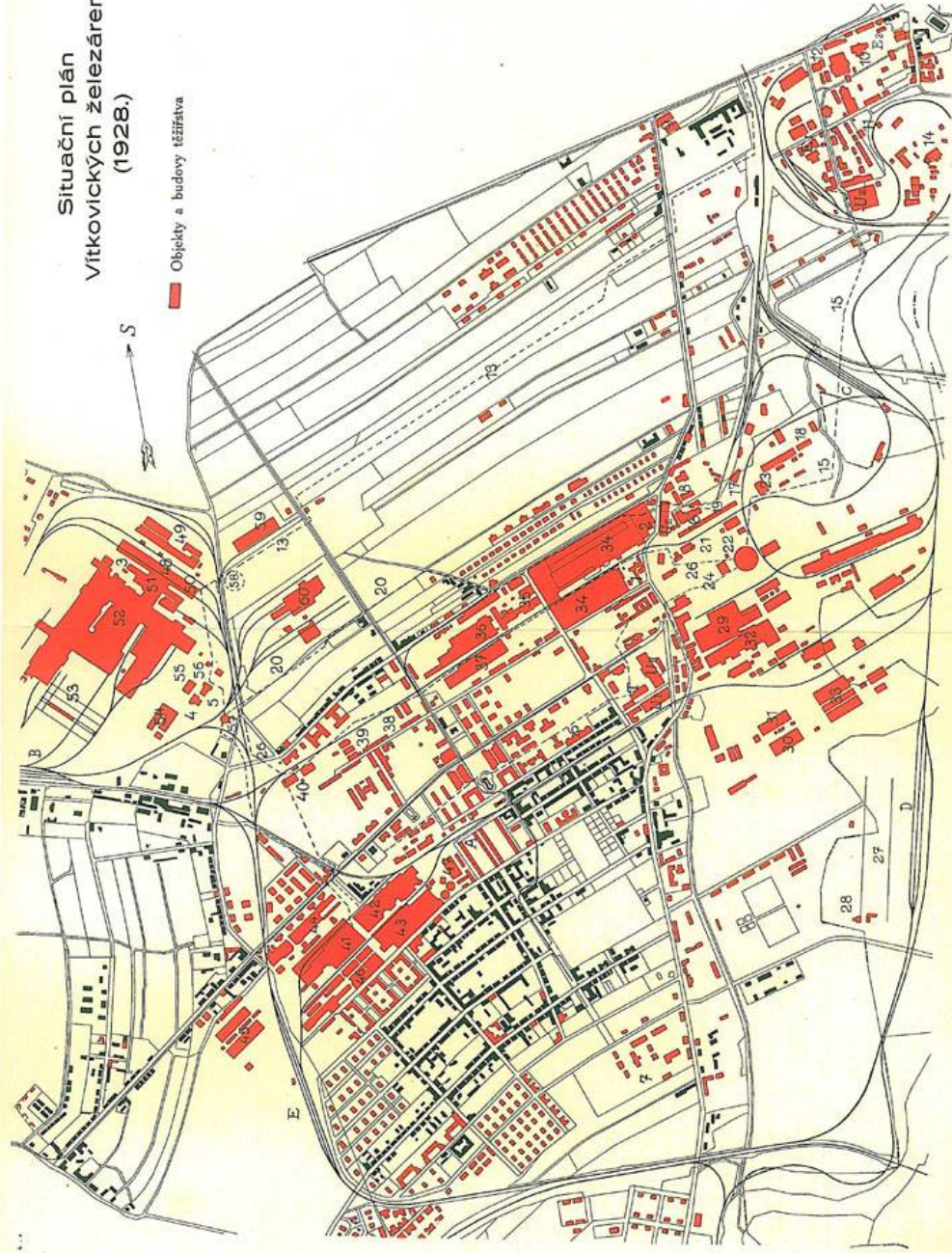
Celkový pohled ze strany západní

1876




Situační plán
Vítkovických železáren.
(1928.)


Objekty a budovy těžárny







FOTOGRAFIE Z 30.LET 20.STOLETÍ



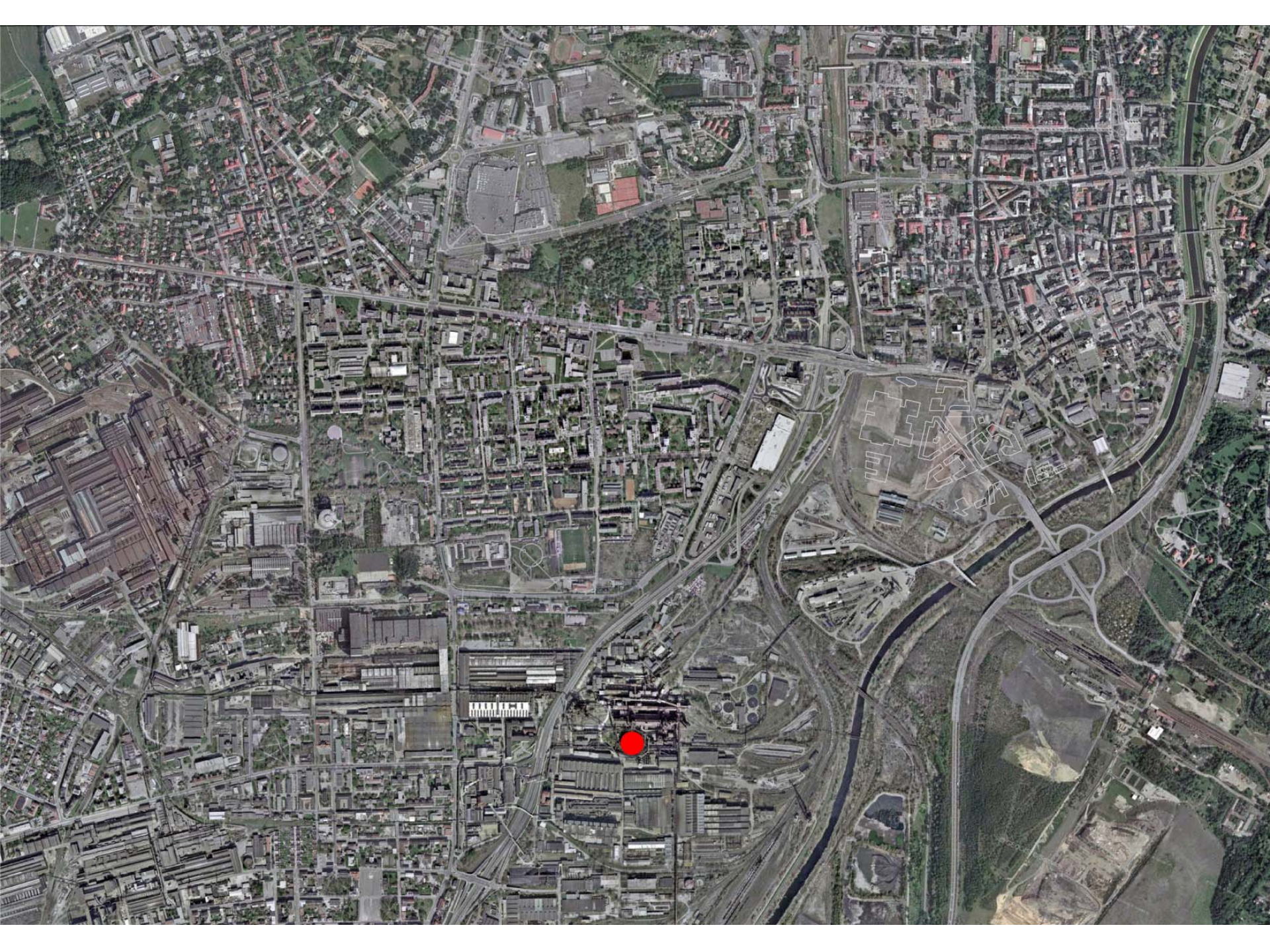








1998



2000

KP



NKP

2002





2004

Privatizace

2004 – 9 ?

2009

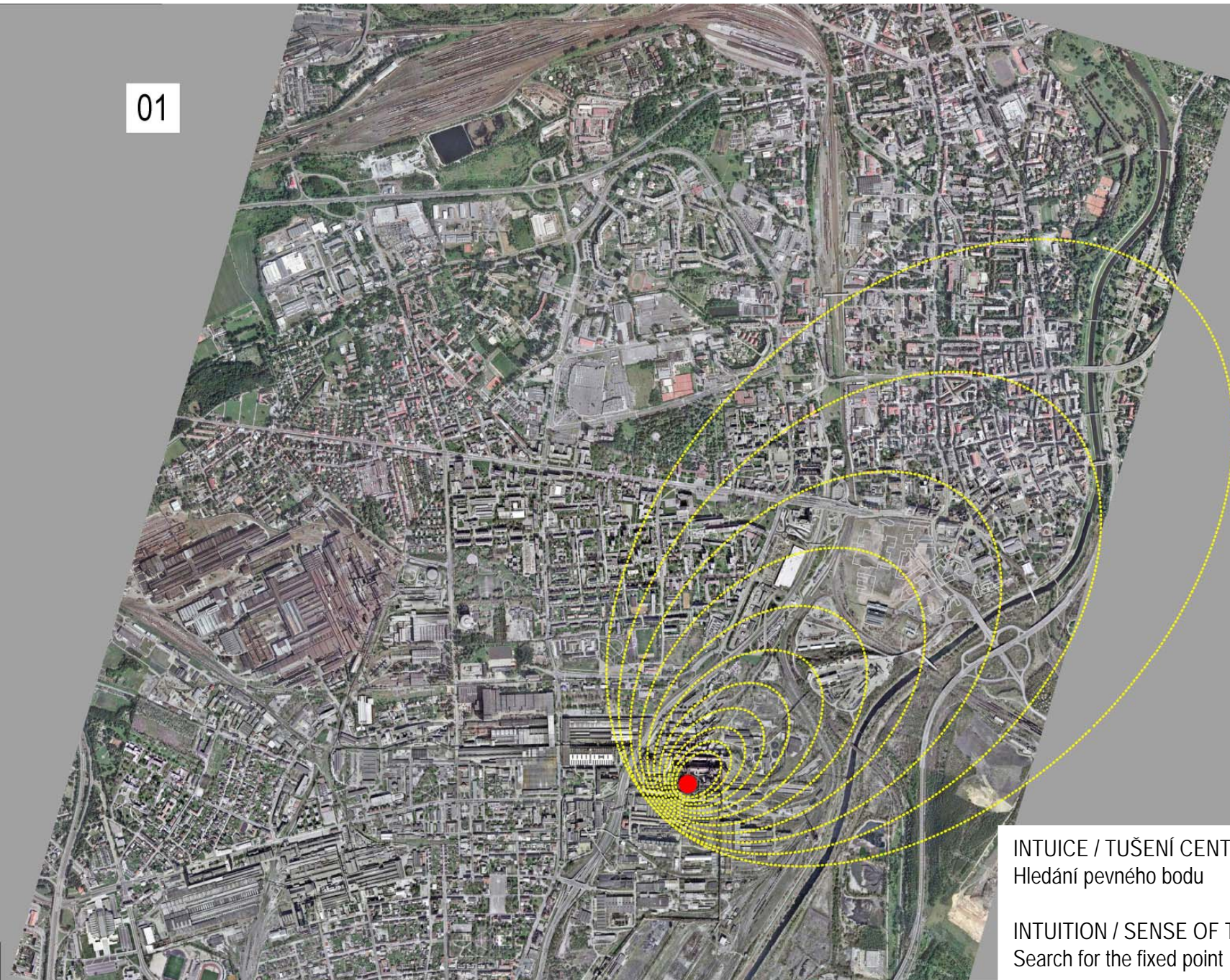
Cesta nové prosperity

HLEDÁNÍ IDENTITY MÍSTA

QUEST FOR SPACE IDENTITY



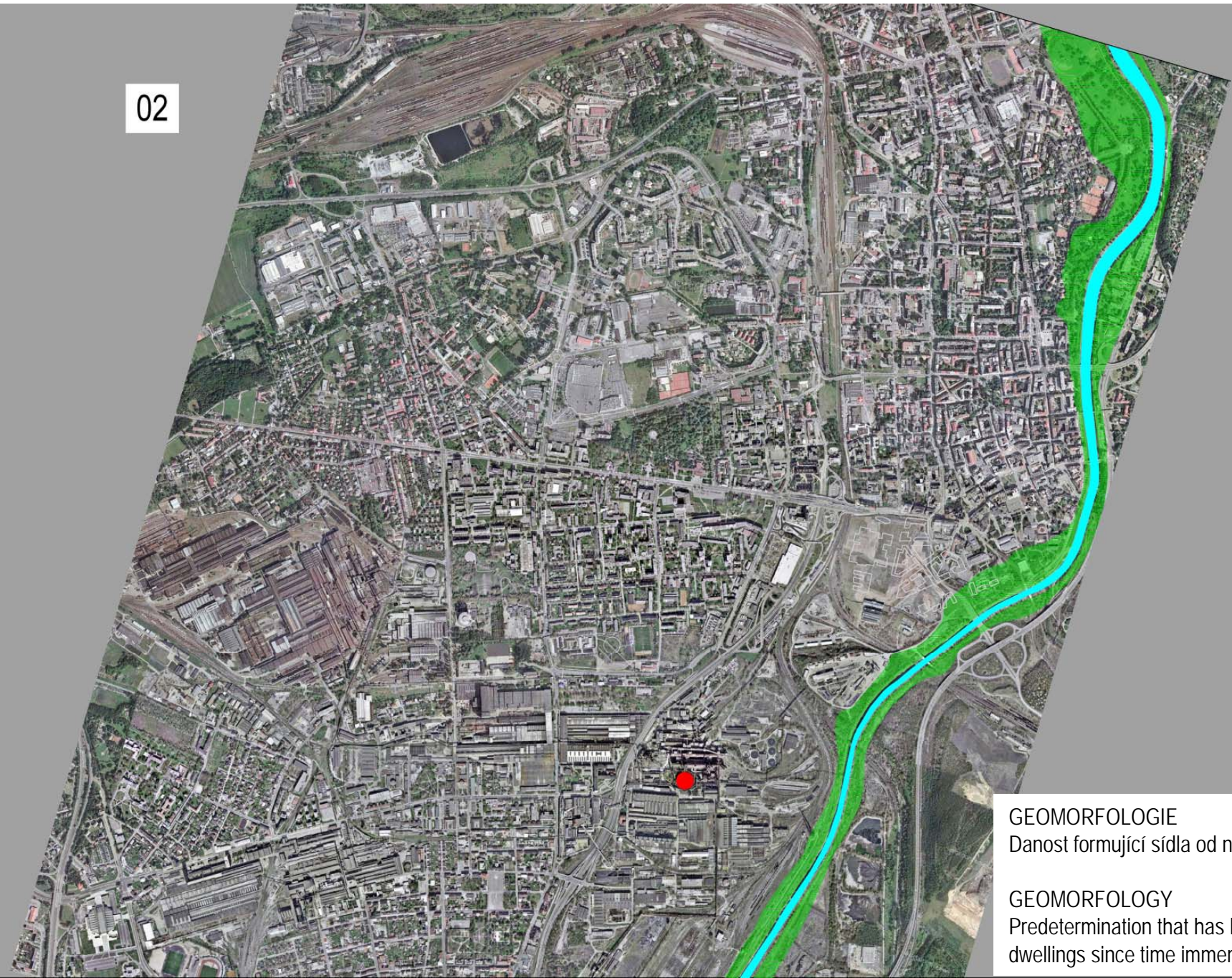
01



INTUICE / TUŠENÍ CENTRA
Hledání pevného bodu

INTUITION / SENSE OF THE CENTRE
Search for the fixed point

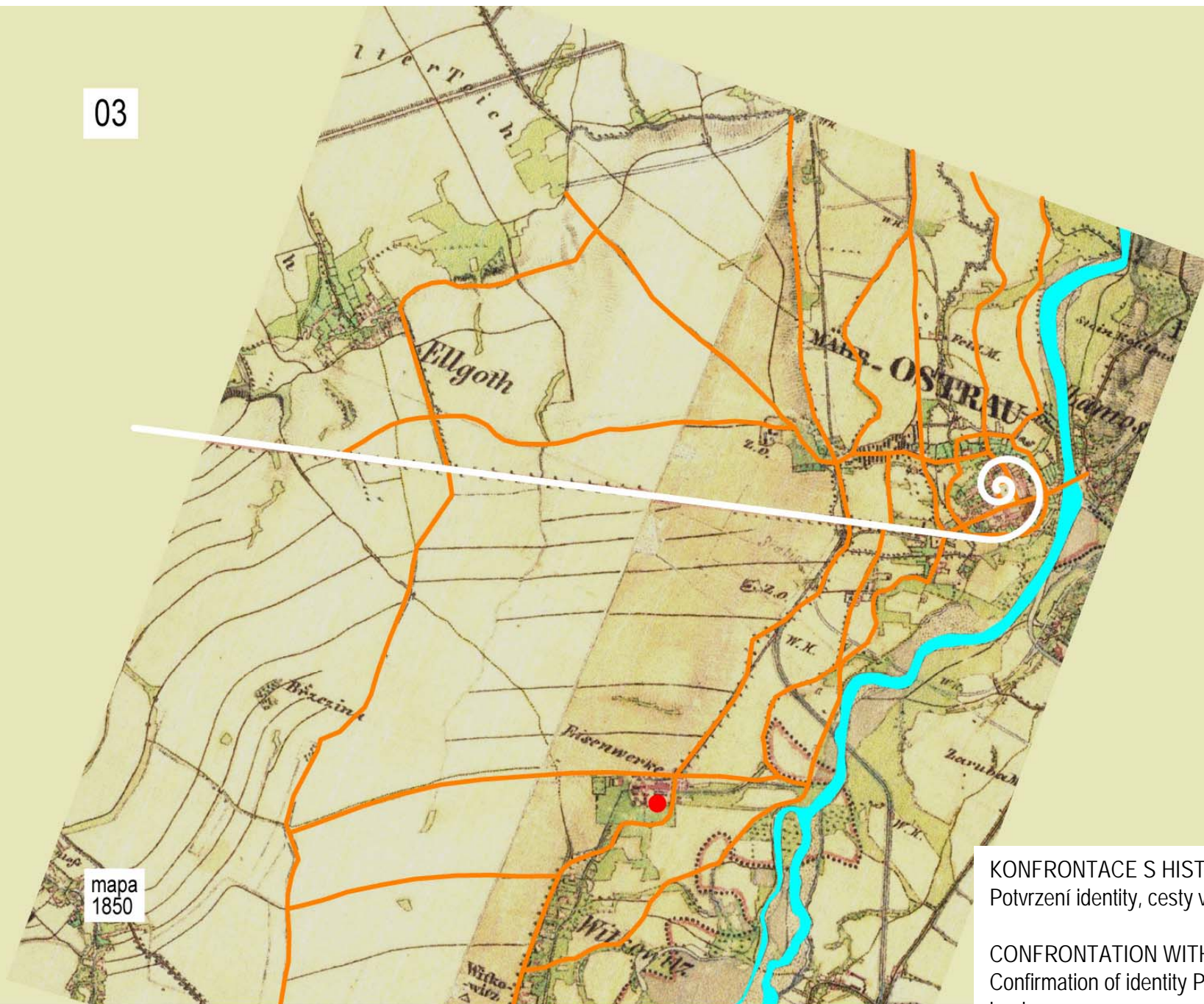
02



GEOMORFOLOGIE
Danost formující sídla od nepaměti

GEOMORFOLOGY
Predetermination that has been shaping dwellings since time immemorial

03

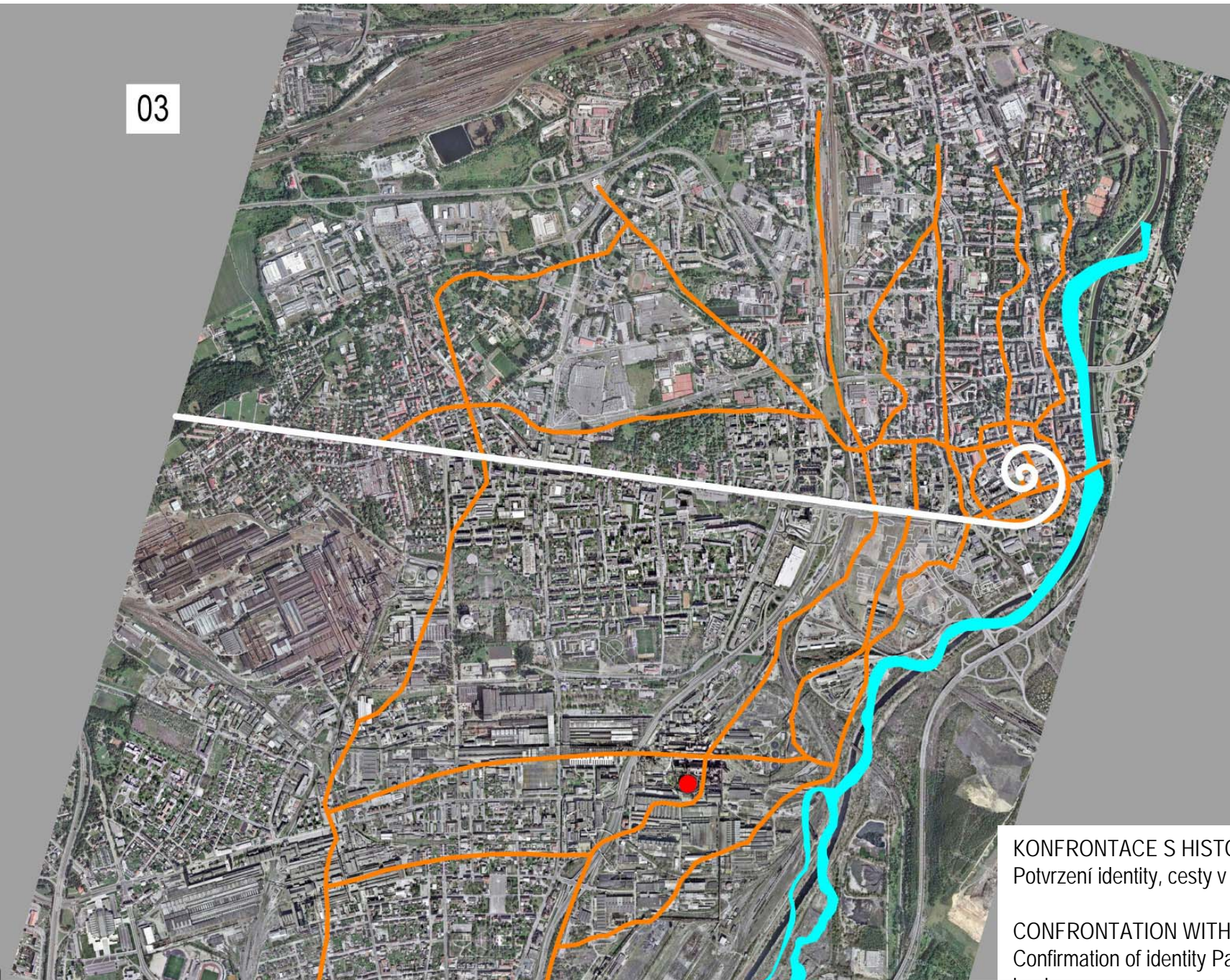


mapa
1850

KONFRONTACE S HISTORIÍ
Potvrzení identity, cesty v krajině

CONFRONTATION WITH HISTORY
Confirmation of identity Paths in
landscape

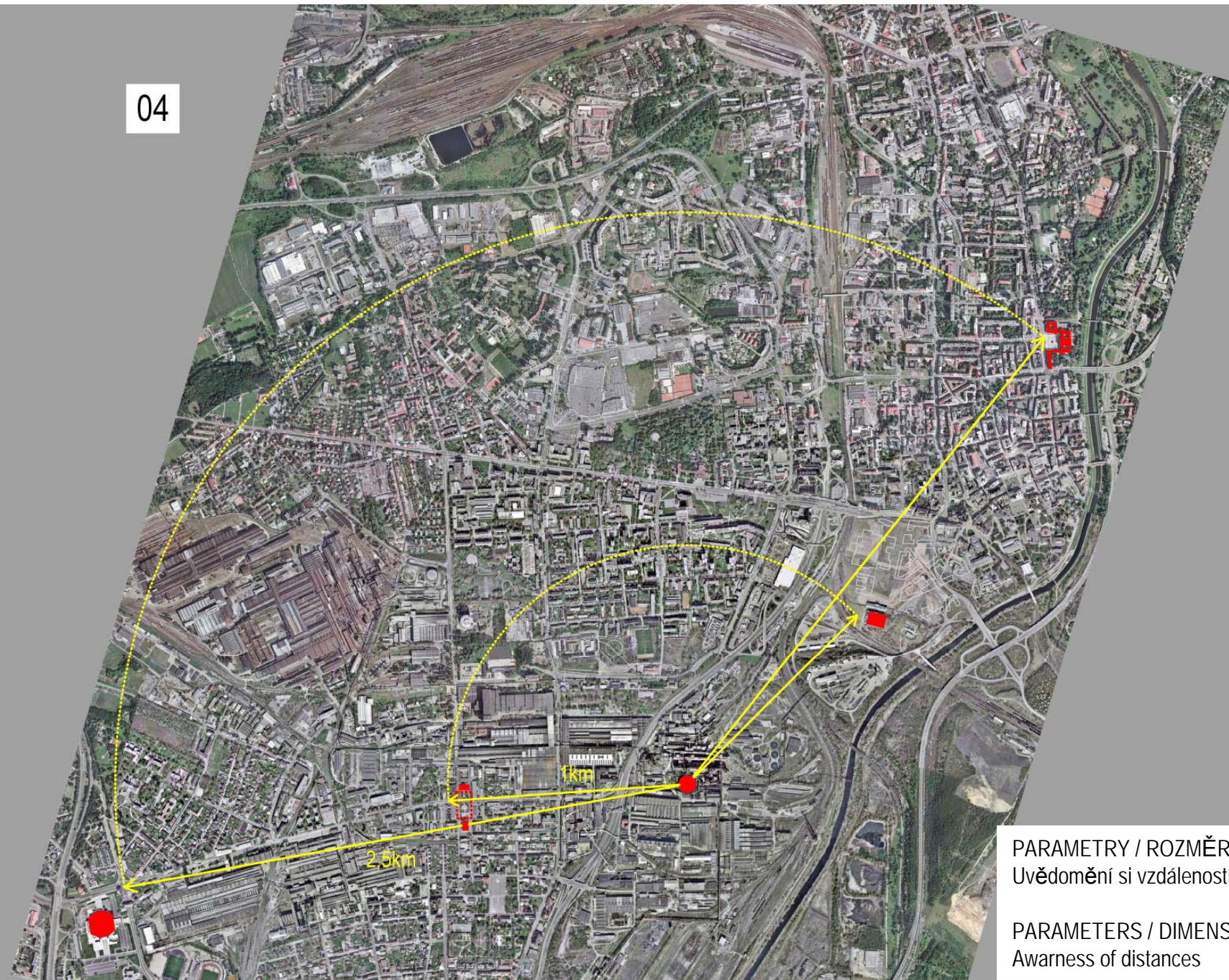
03



KONFRONTACE S HISTORIÍ
Potvrzení identity, cesty v krajině

CONFRONTATION WITH HISTORY
Confirmation of identity Paths in
landscape

04



PARAMETRY / ROZMĚRY
Uvědomění si vzdáleností

PARAMETERS / DIMENSIONS
Awareness of distances

05



MŘÍŽKA EXISTUJÍCÍ
Vynesení stávající městské sítě

EXISTING GRID
Plotting the existing municipal network



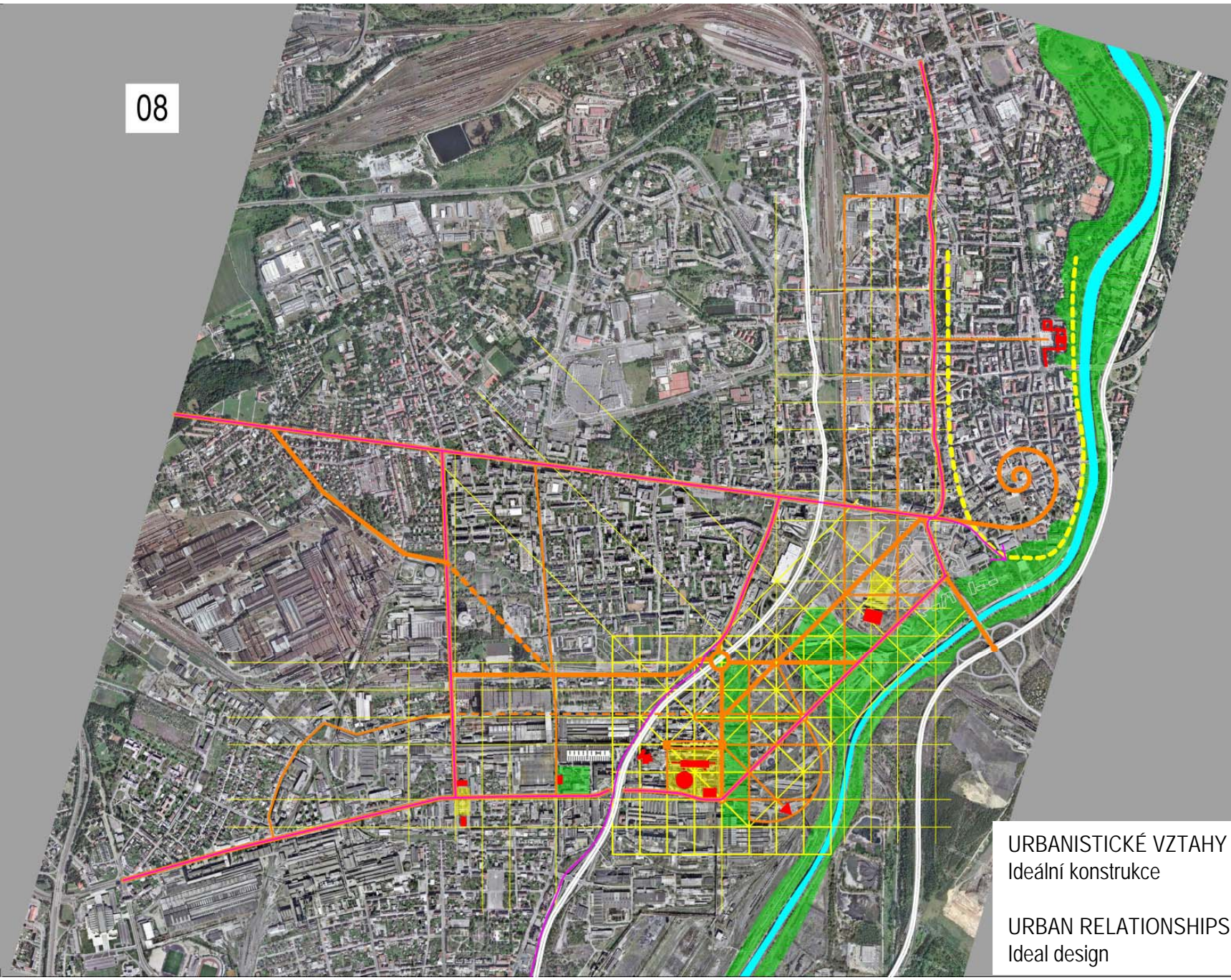
PRŮMĚT VŠECH ROZBORŮ
FOCAL POINT OF ALL ANALYSES

07



MŘÍŽKA IDEÁLNÍ
Odvození nové městské sítě

IDEAL GRID
Deriving the new municipal network



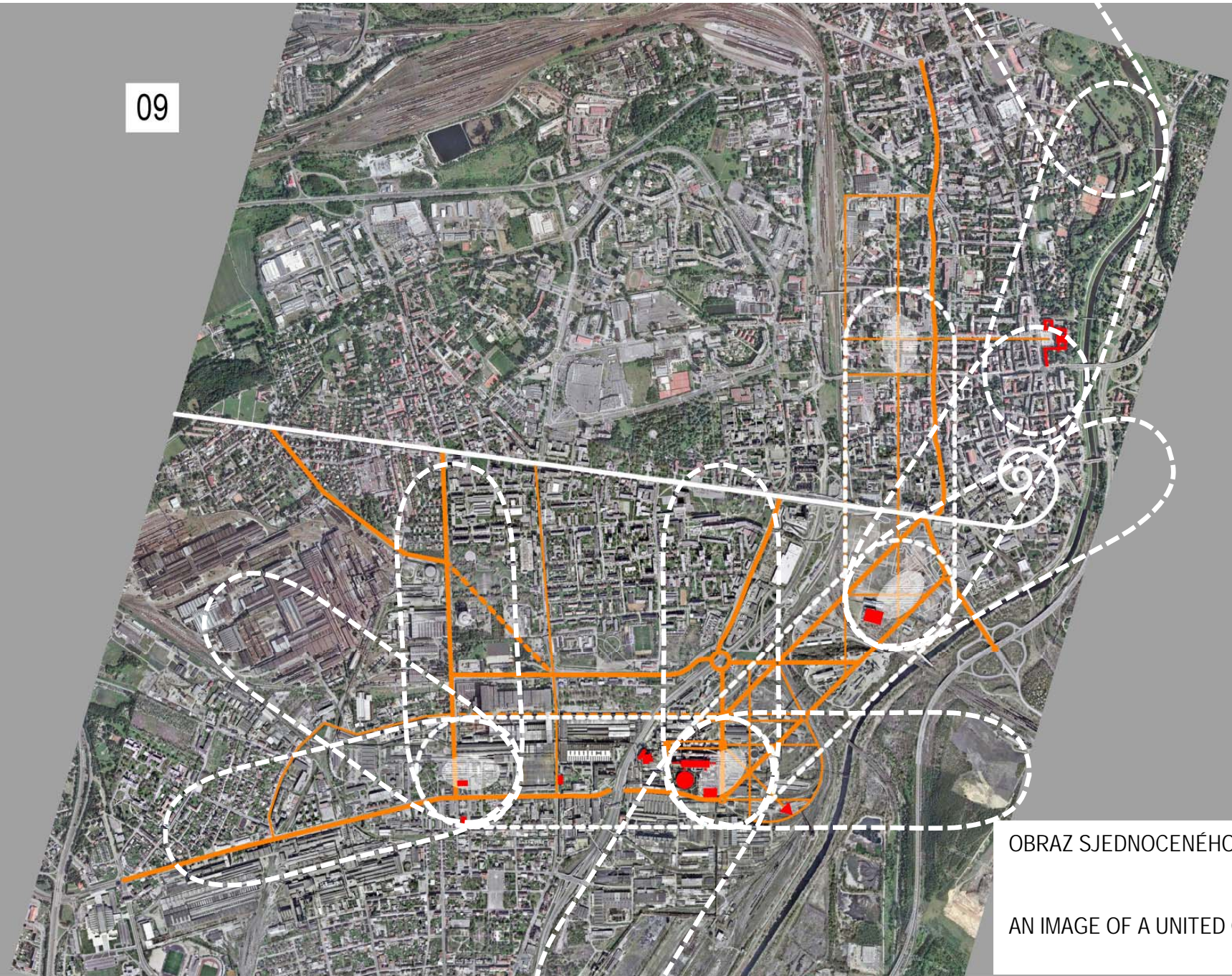
URBANISTICKÉ VZTAHY
Ideální konstrukce

URBAN RELATIONSHIPS
Ideal design



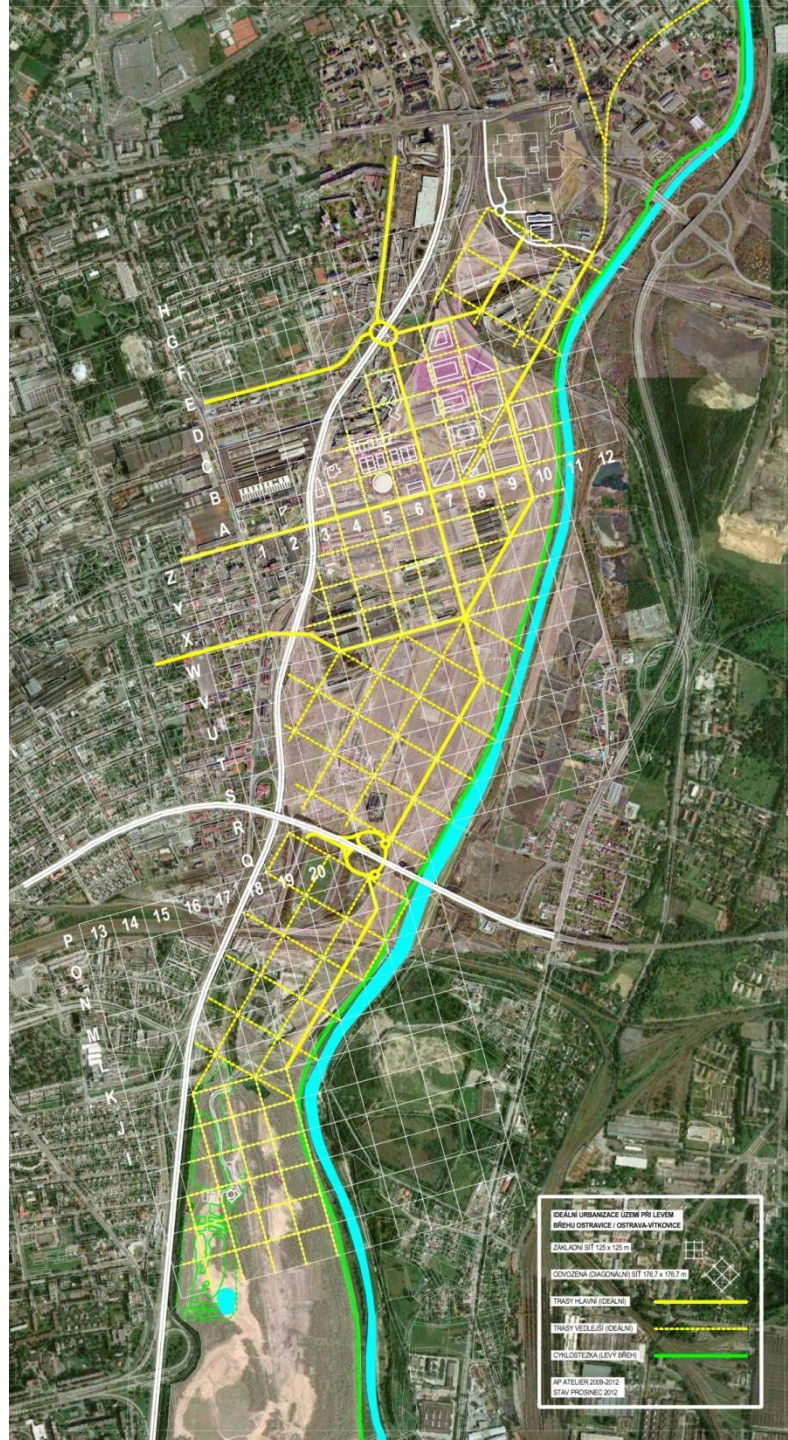
OBRAZ SJEDNOCENÉHO MĚSTA

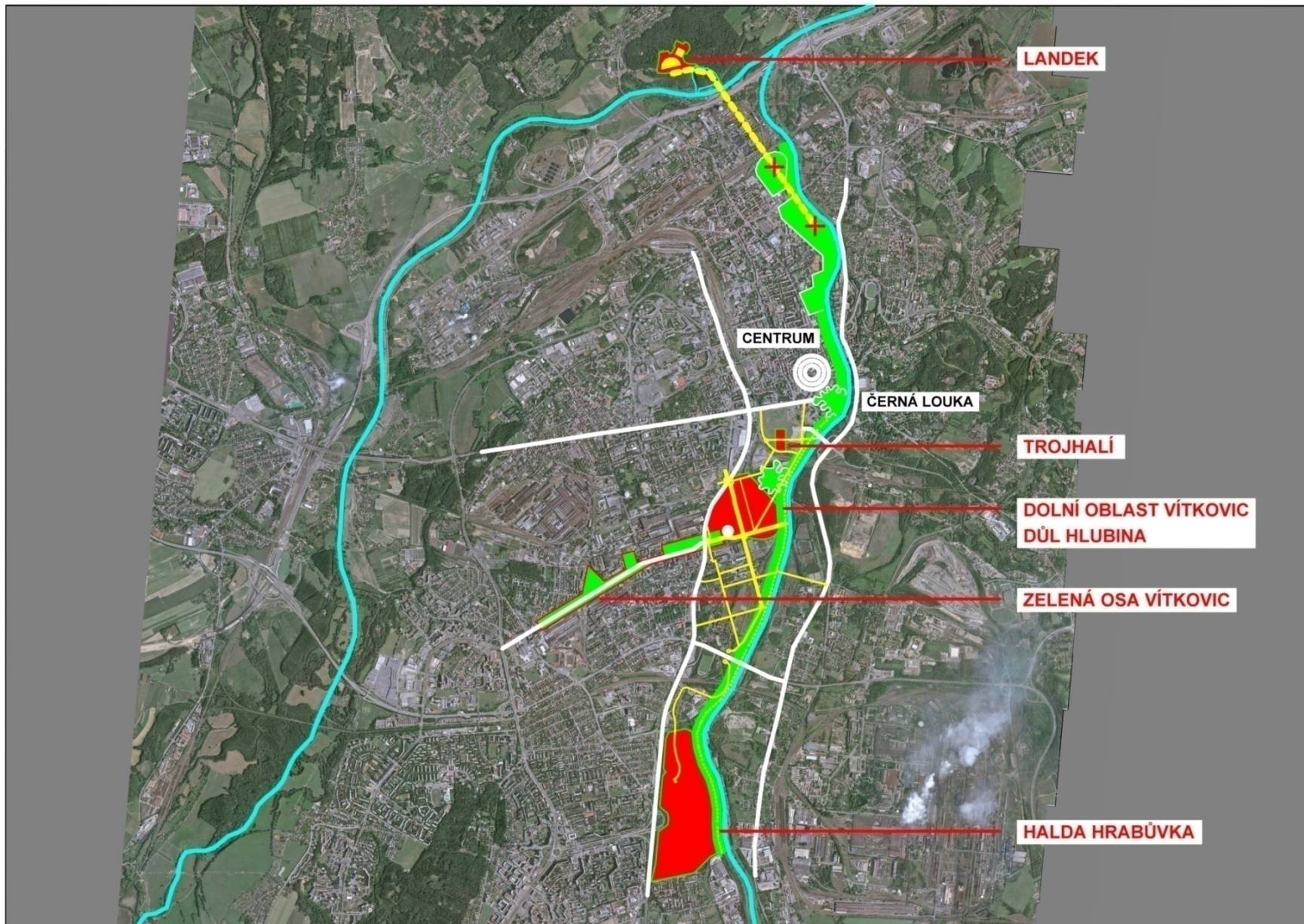
AN IMAGE OF A UNITED CITY

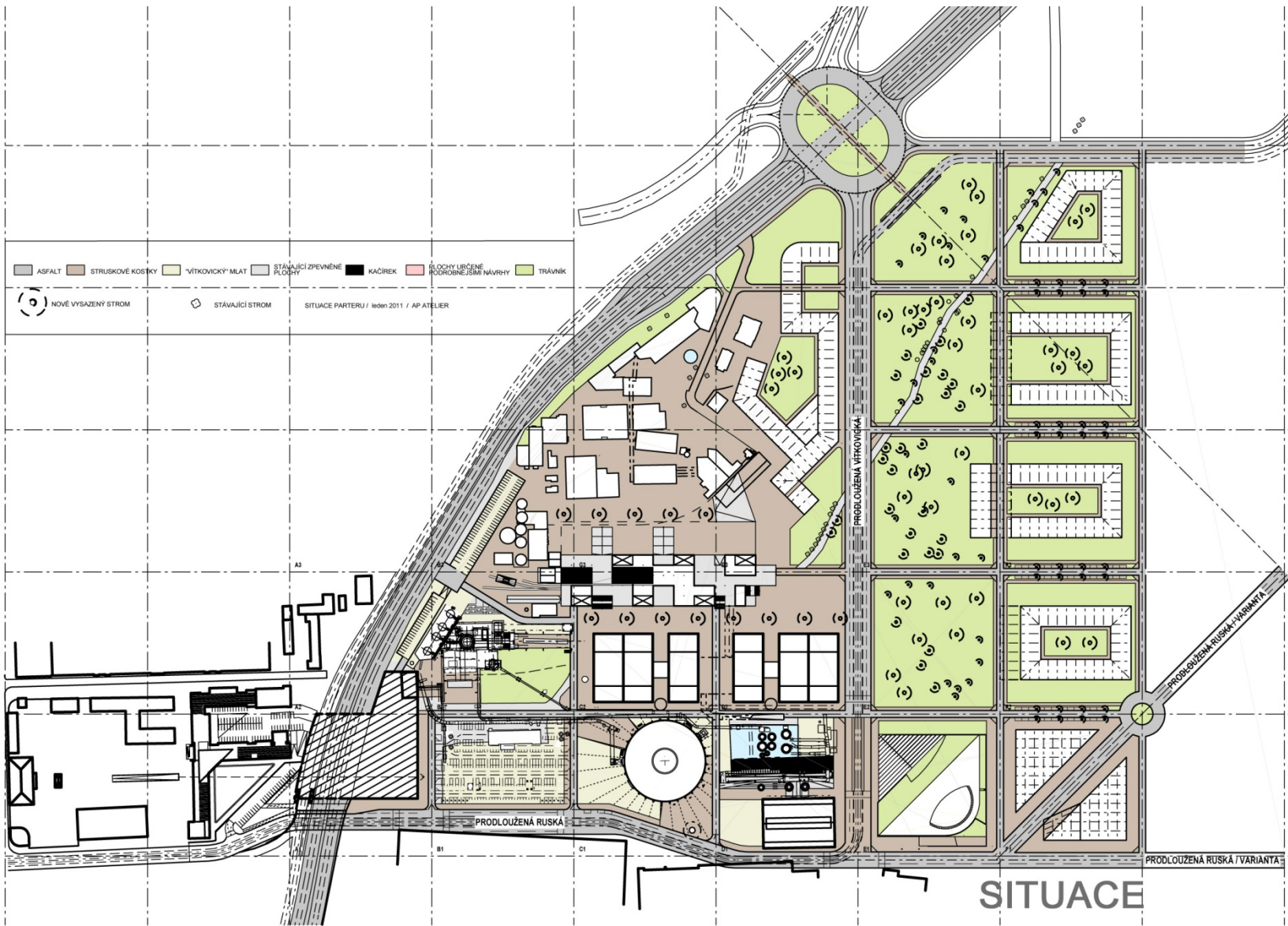


OBRAZ SJEDNOCENÉHO MĚSTA

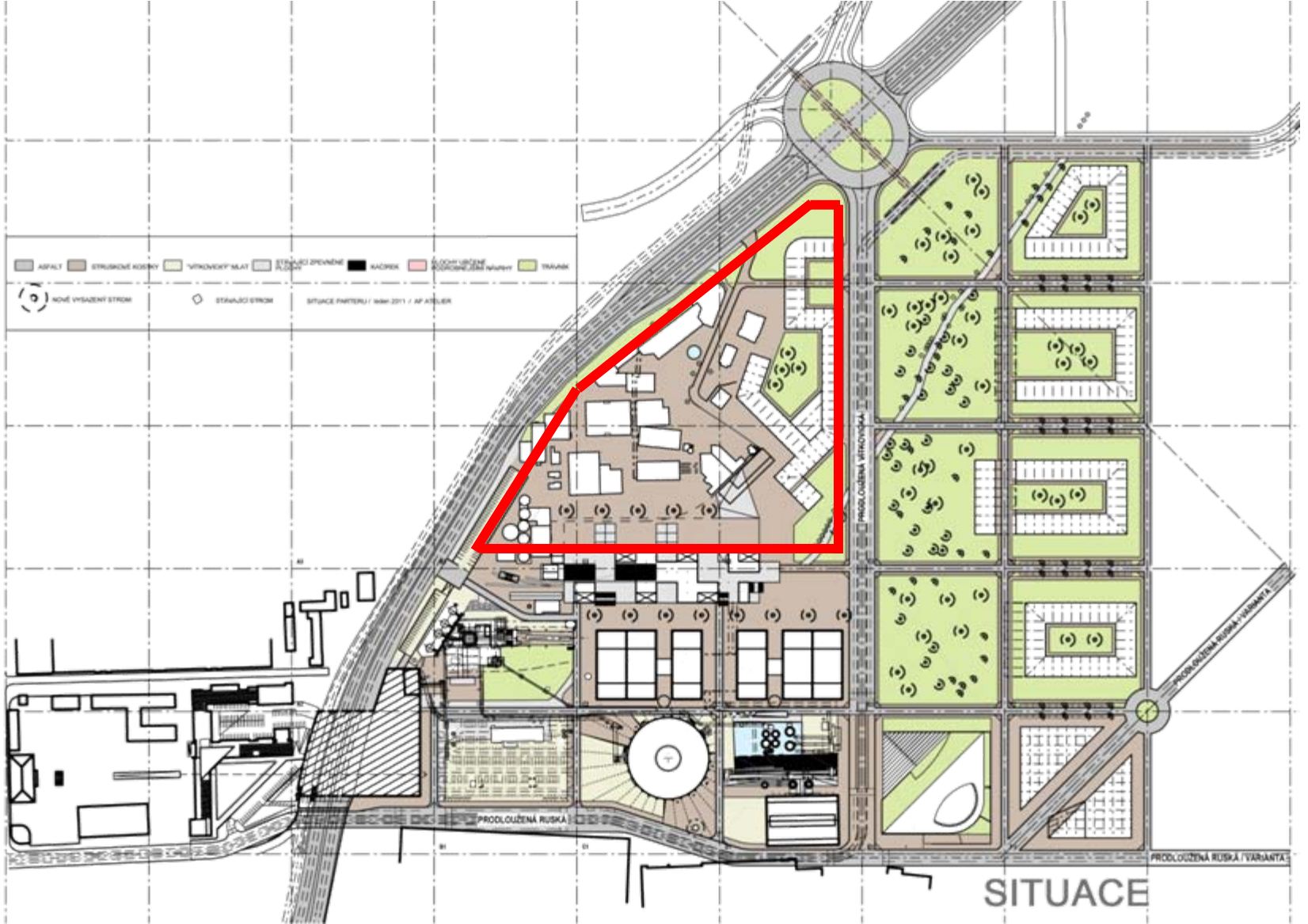
AN IMAGE OF A UNITED CITY



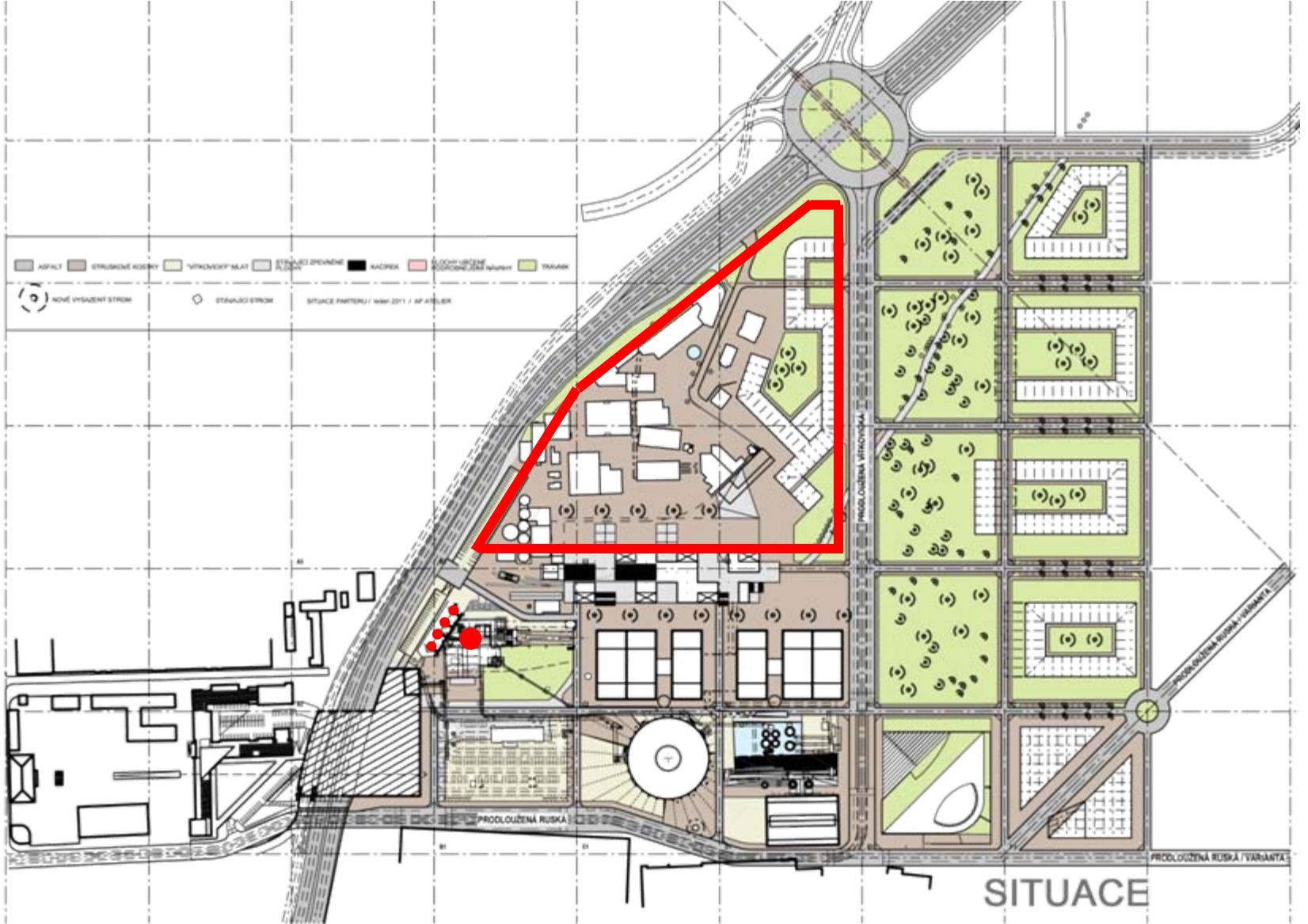




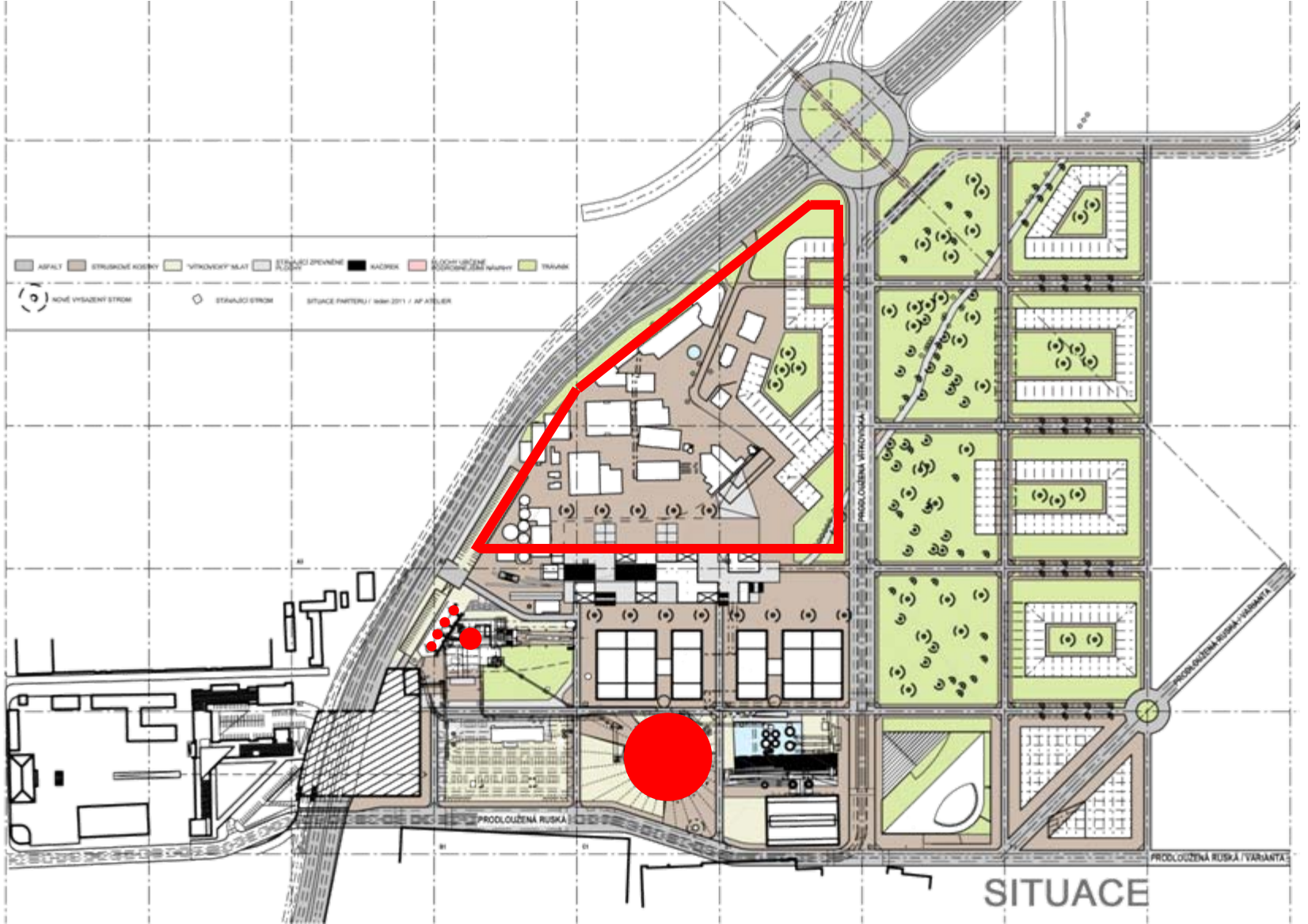
SITUACE



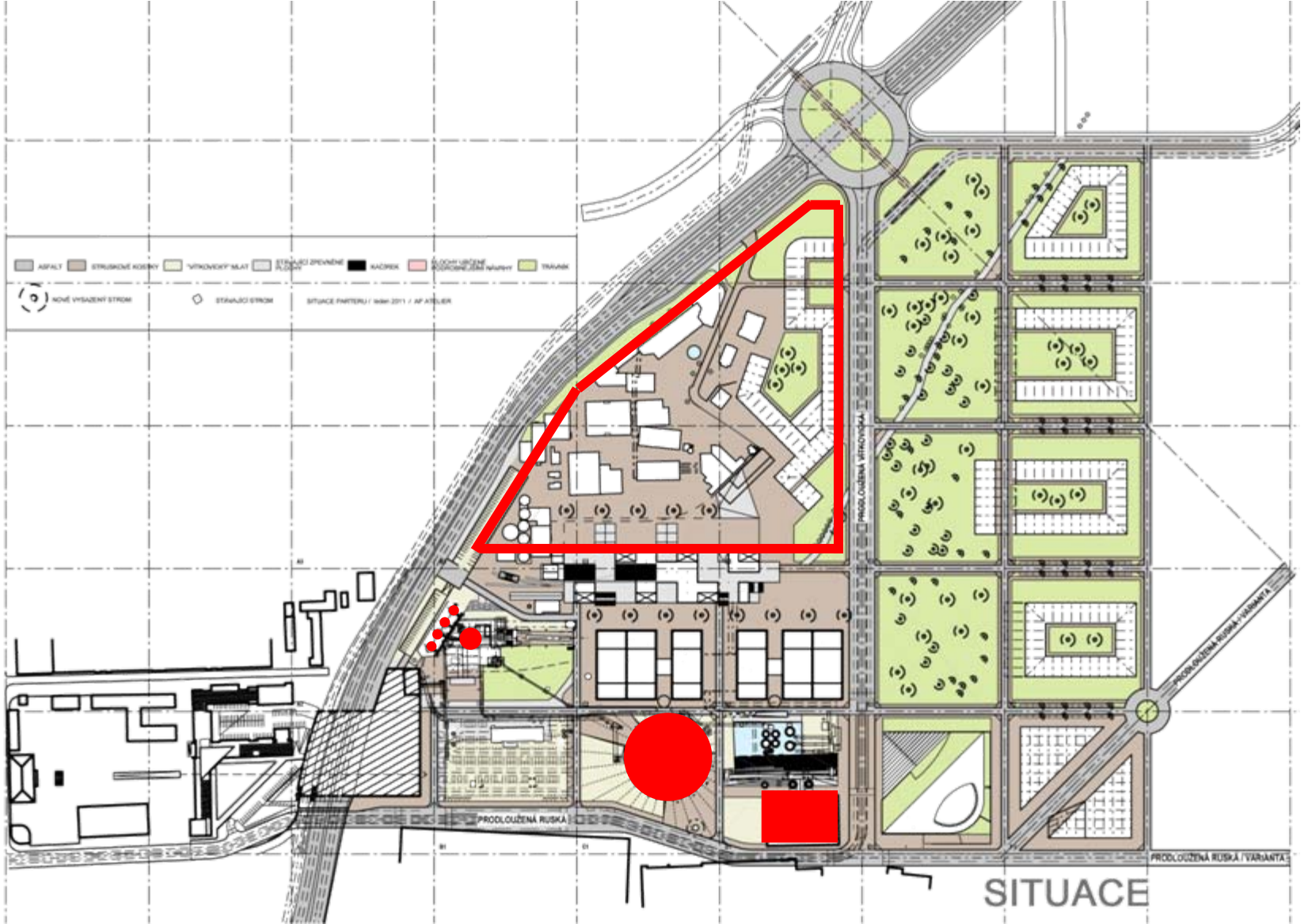
SITUACE



SITUACE

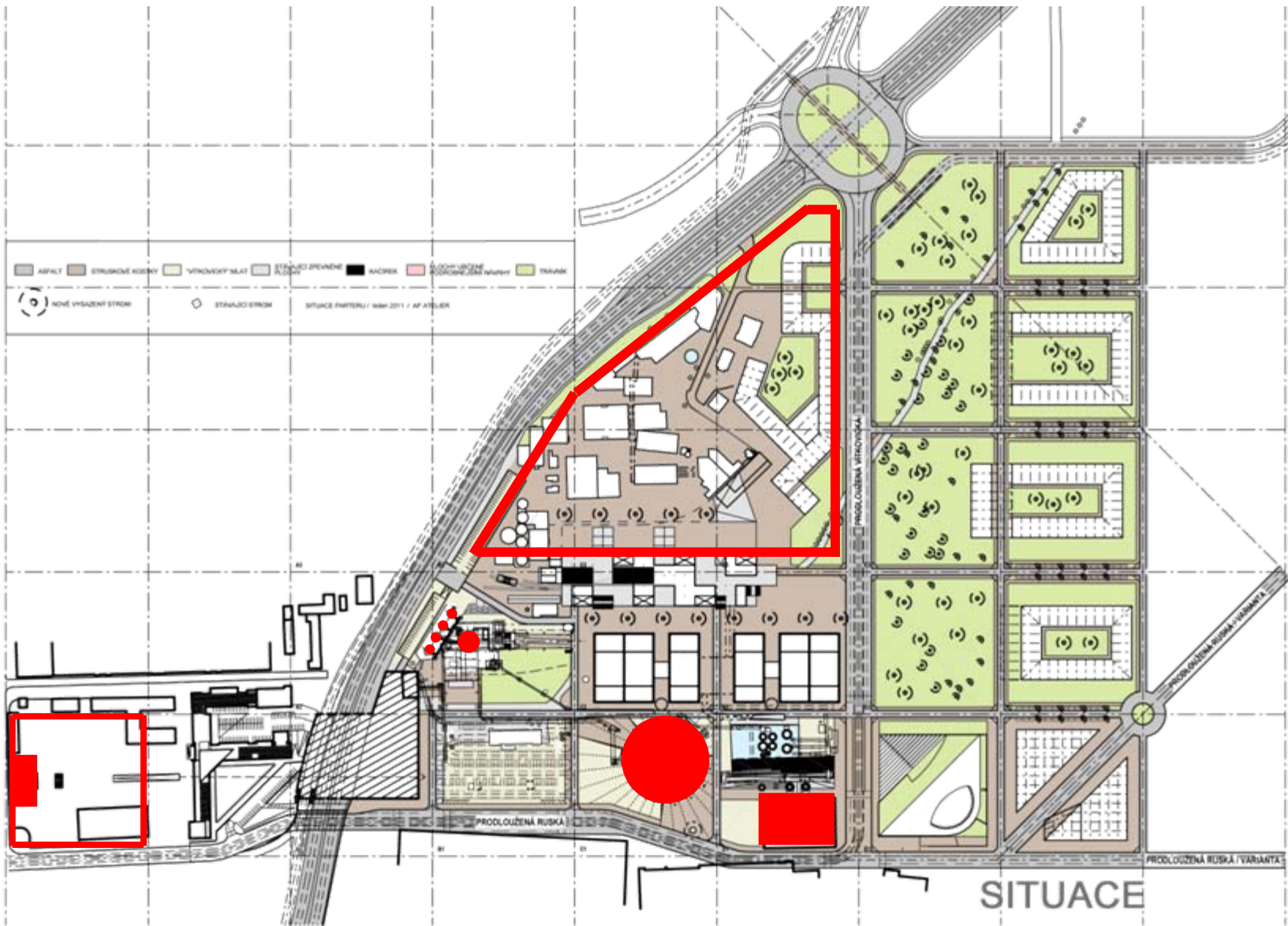


SITUACE

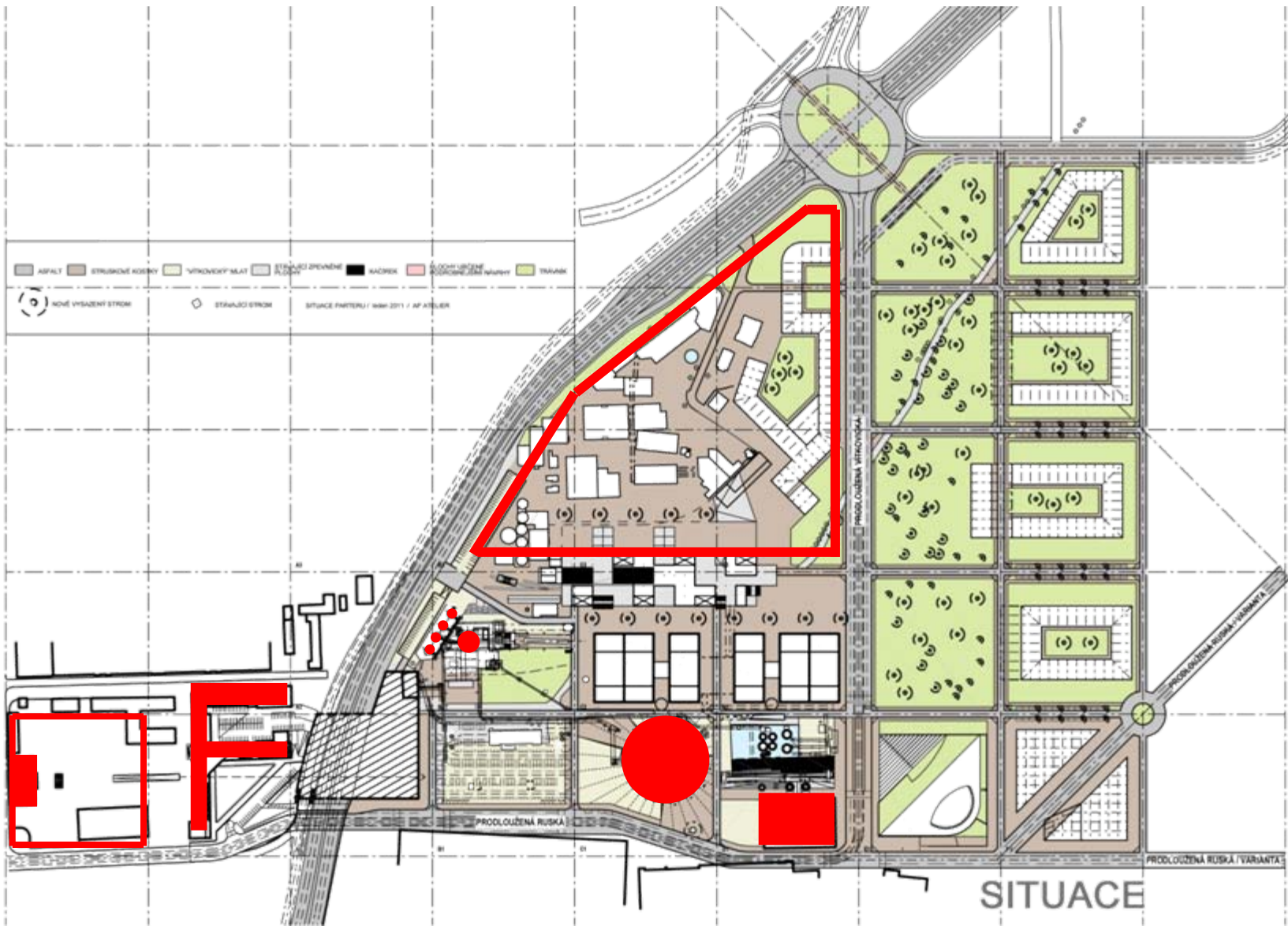


■ ASFALT ■ STRUKČNĚ KOBRY ■ VÝKONOVÝ MLAT ■ PLOŠTĚ ZPEVNĚNÉ ■ KADIDLA ■ OCHRANNÉ PLOŠTĚ ZPEVNĚNÉ
 ○ NOVÉ VYSAZENÉ STROMY ○ STÁVAJÍCÍ STROMY ■ STUPEŇ PANTERU / 1MM 2011 / AP ATLEK

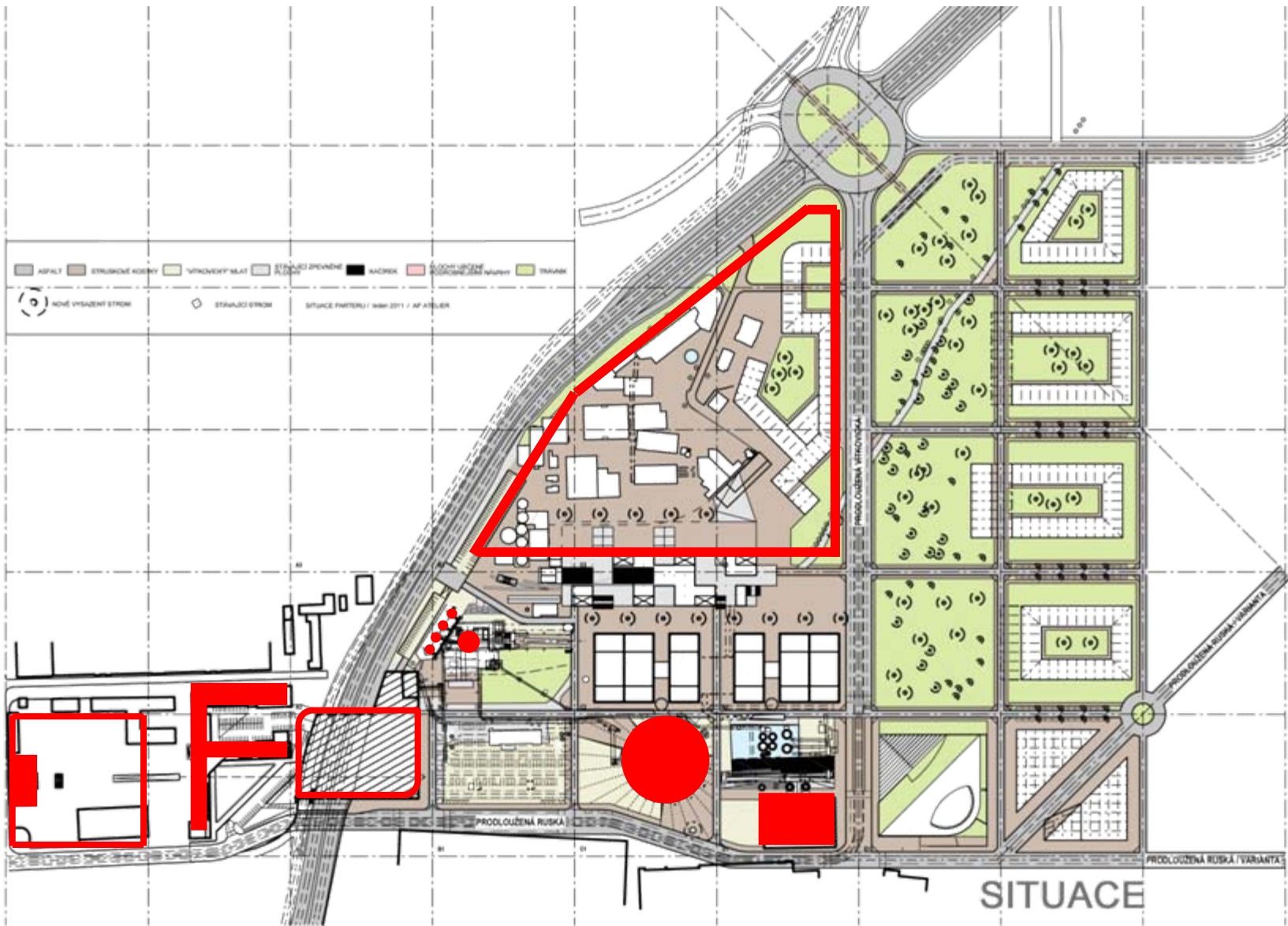
SITUACE



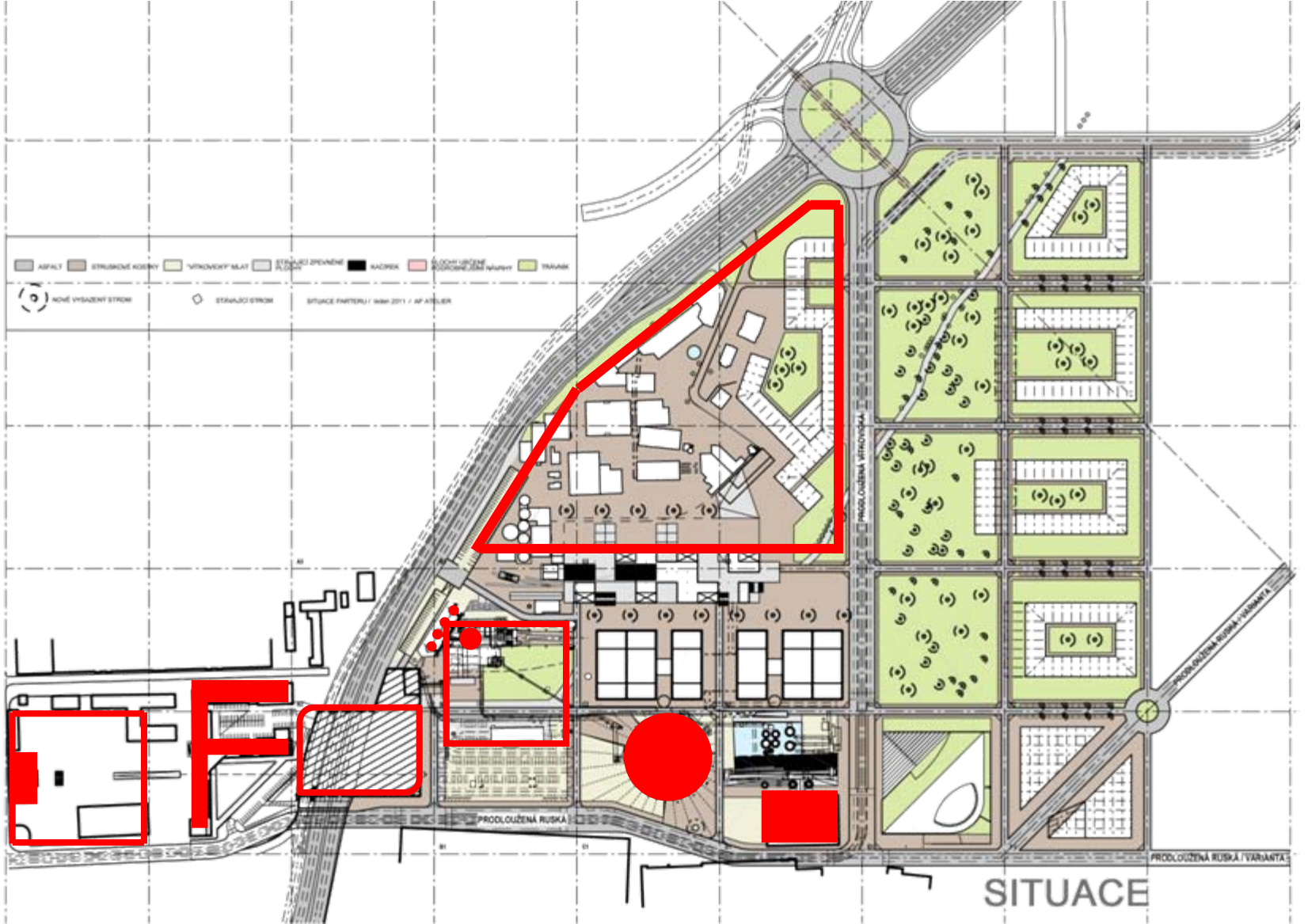
SITUACE



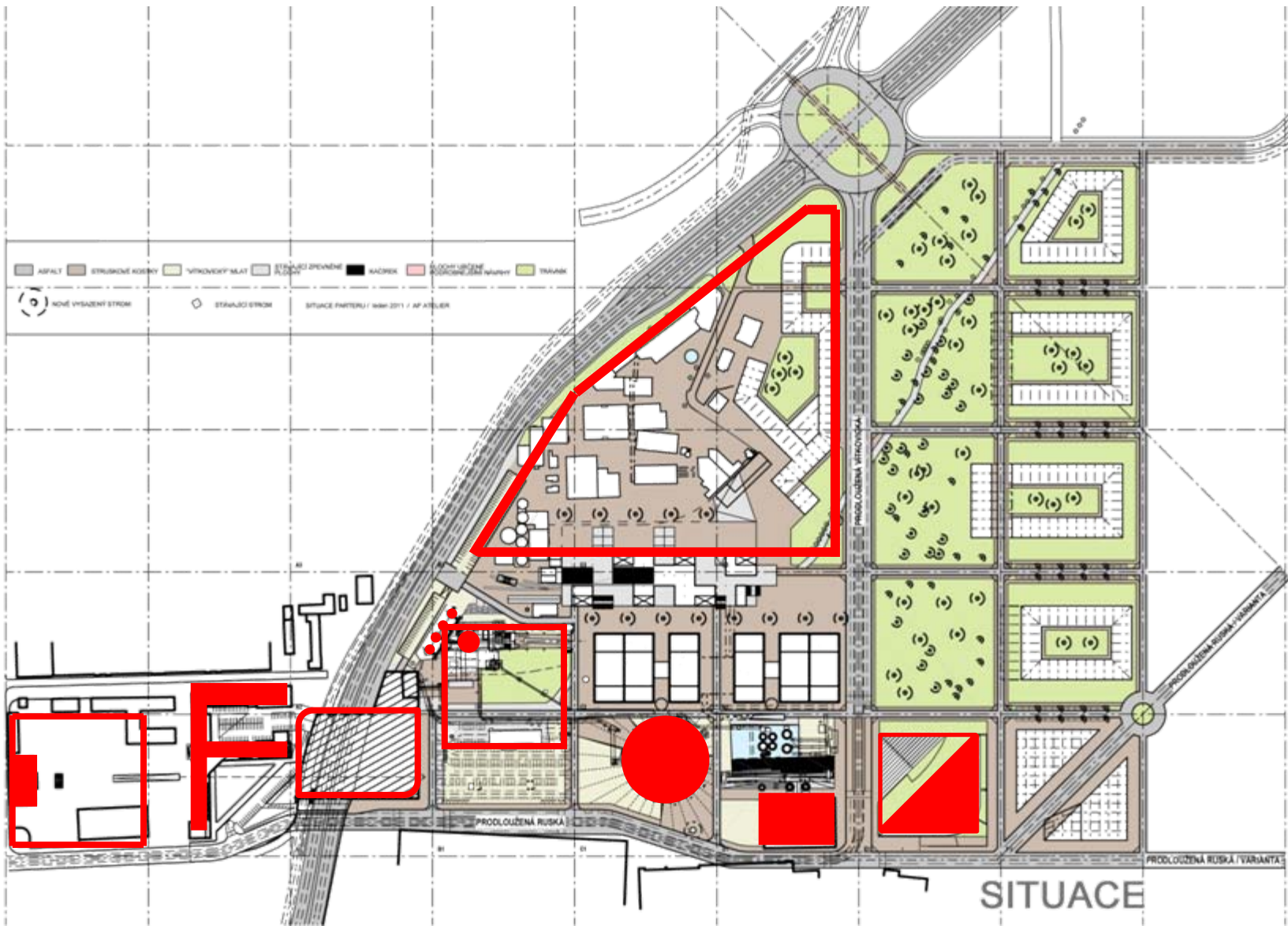
SITUACE



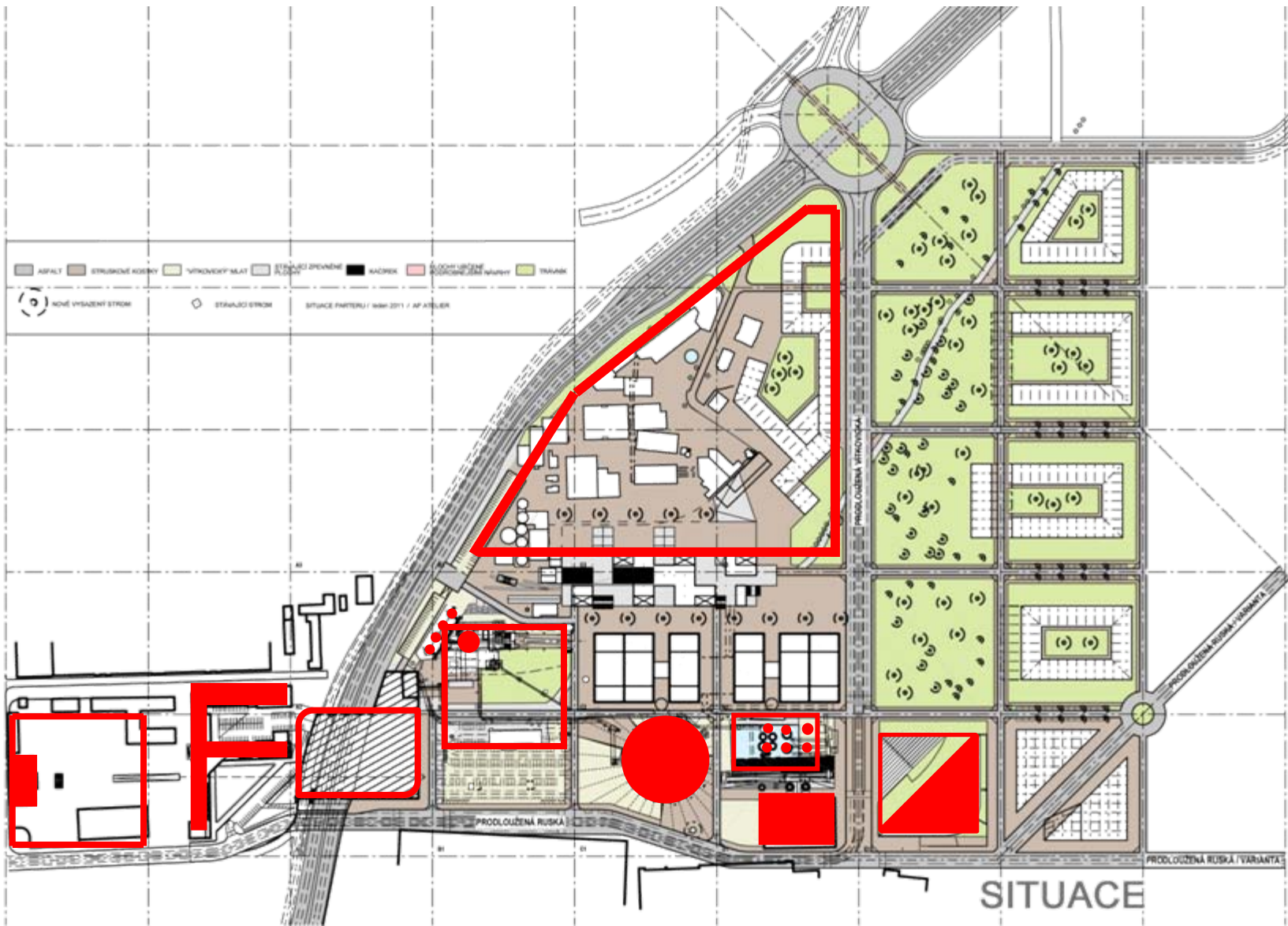
SITUACE



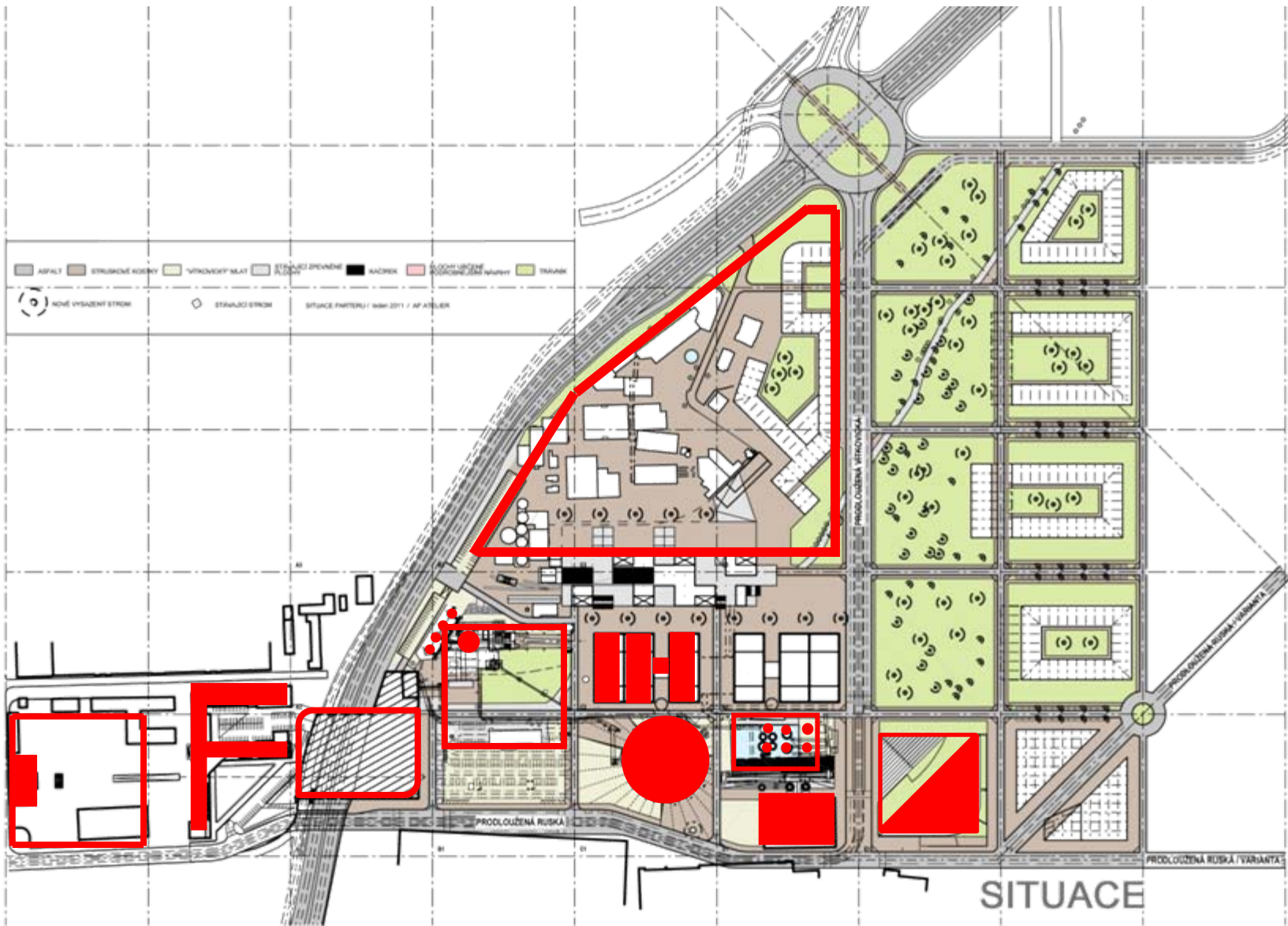
SITUACE



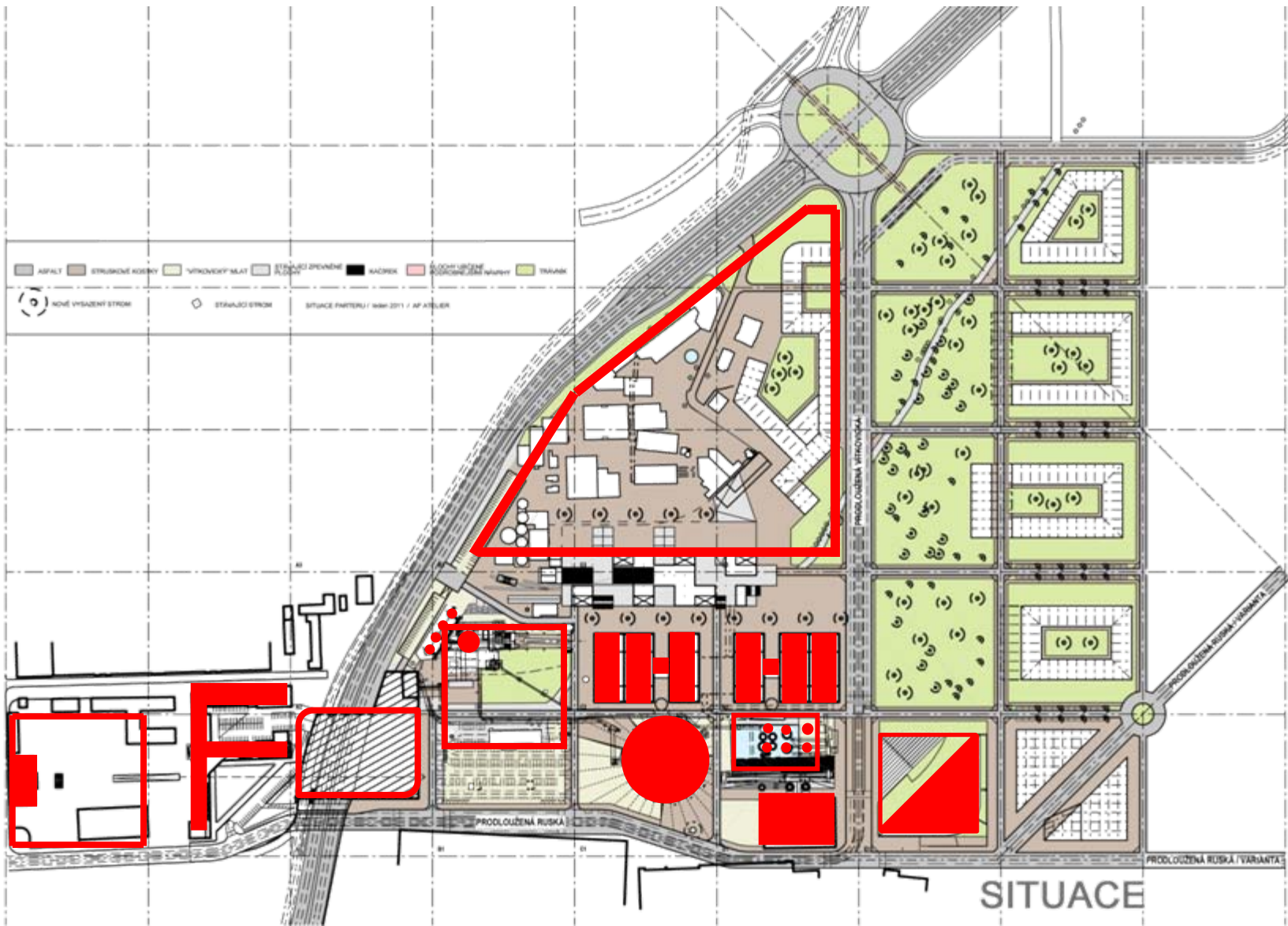
SITUACE

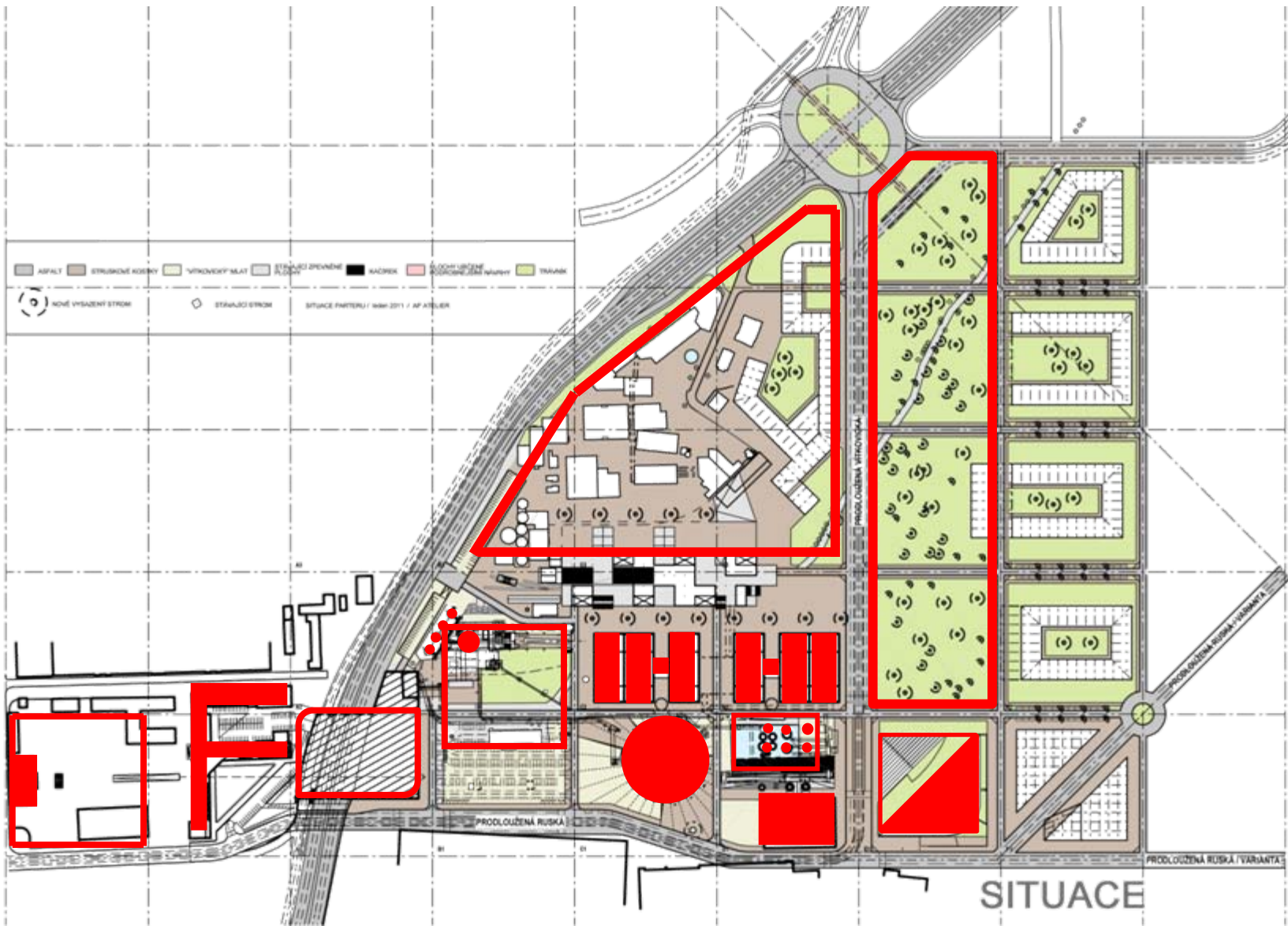


SITUACE

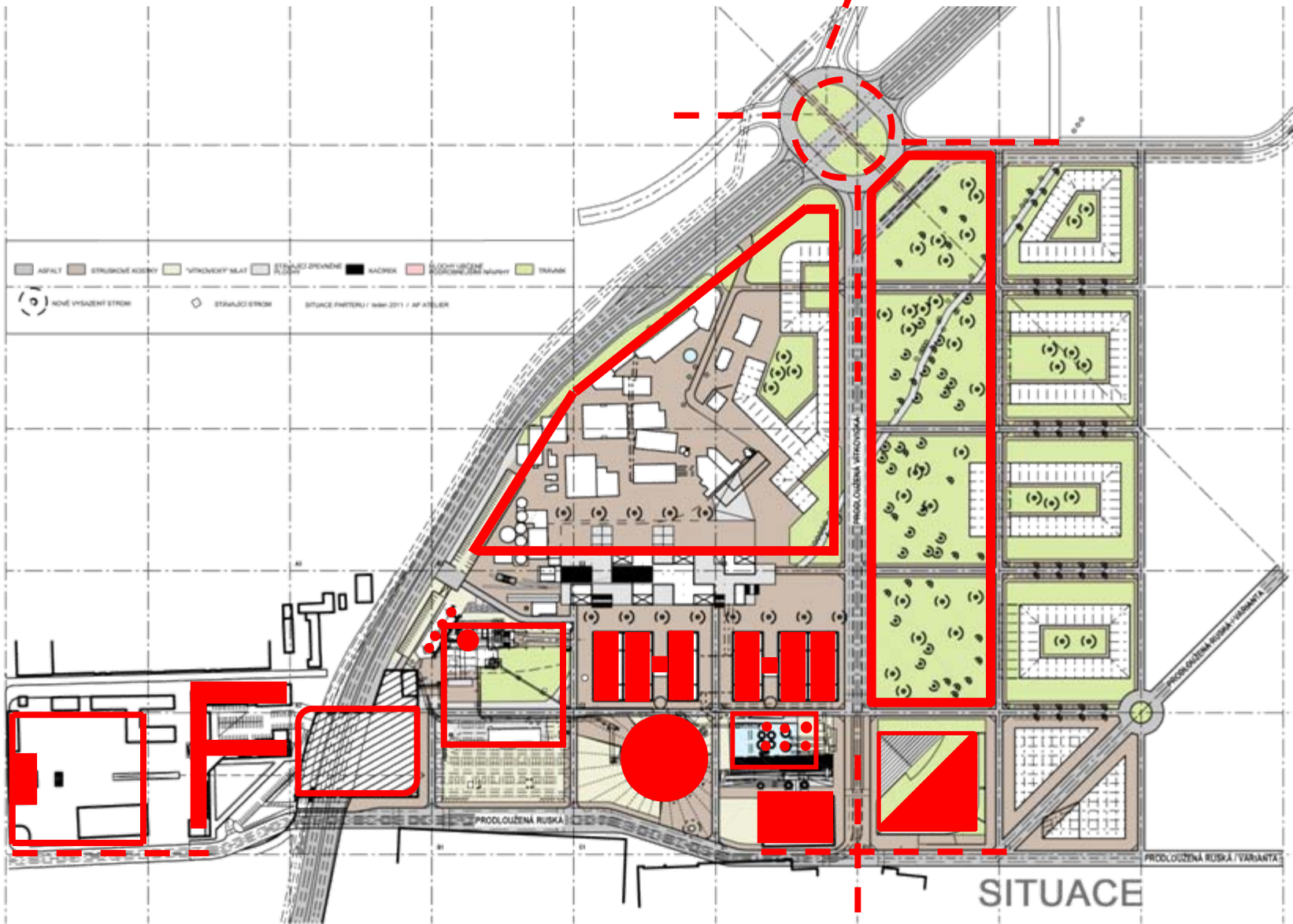


SITUACE

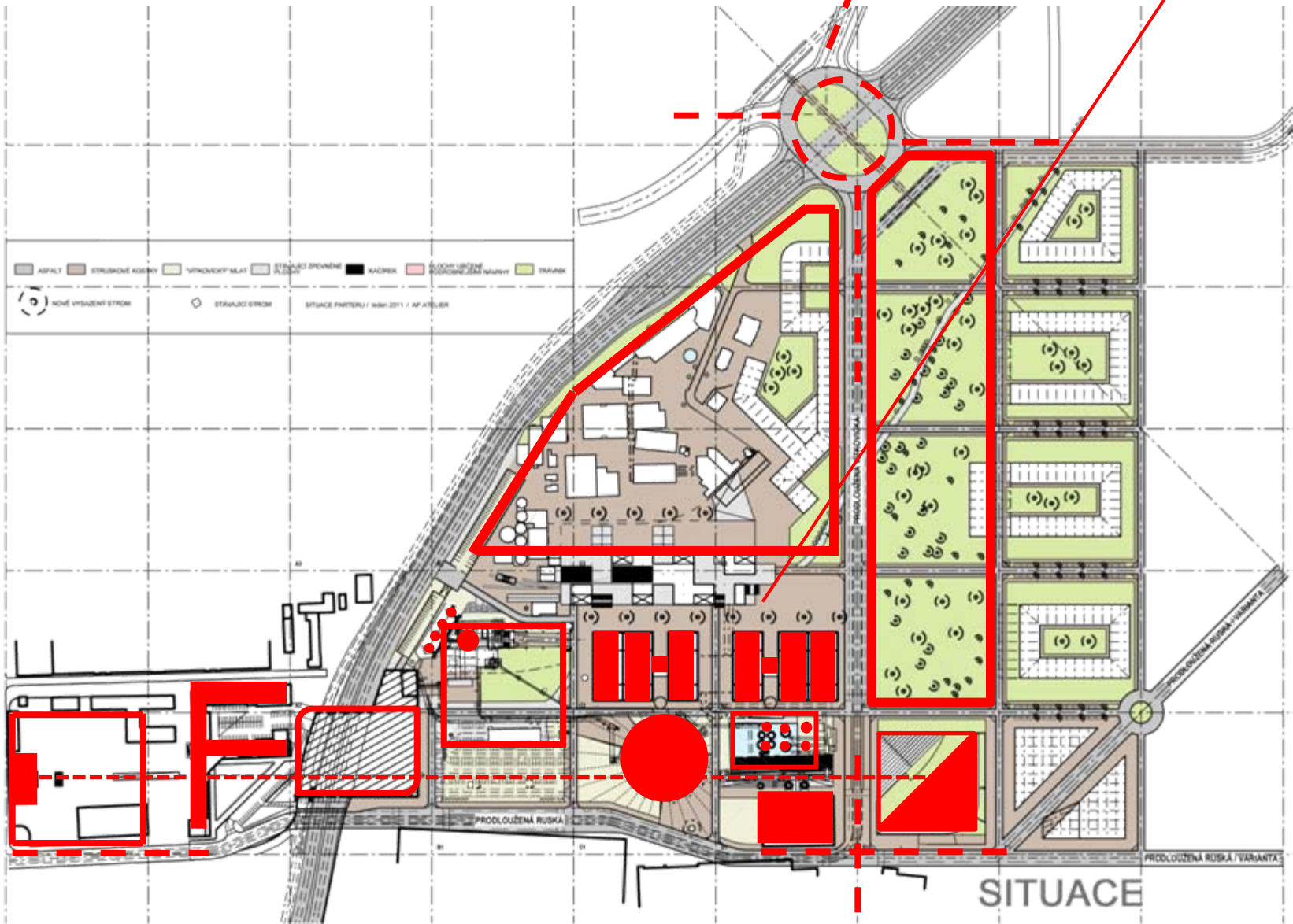




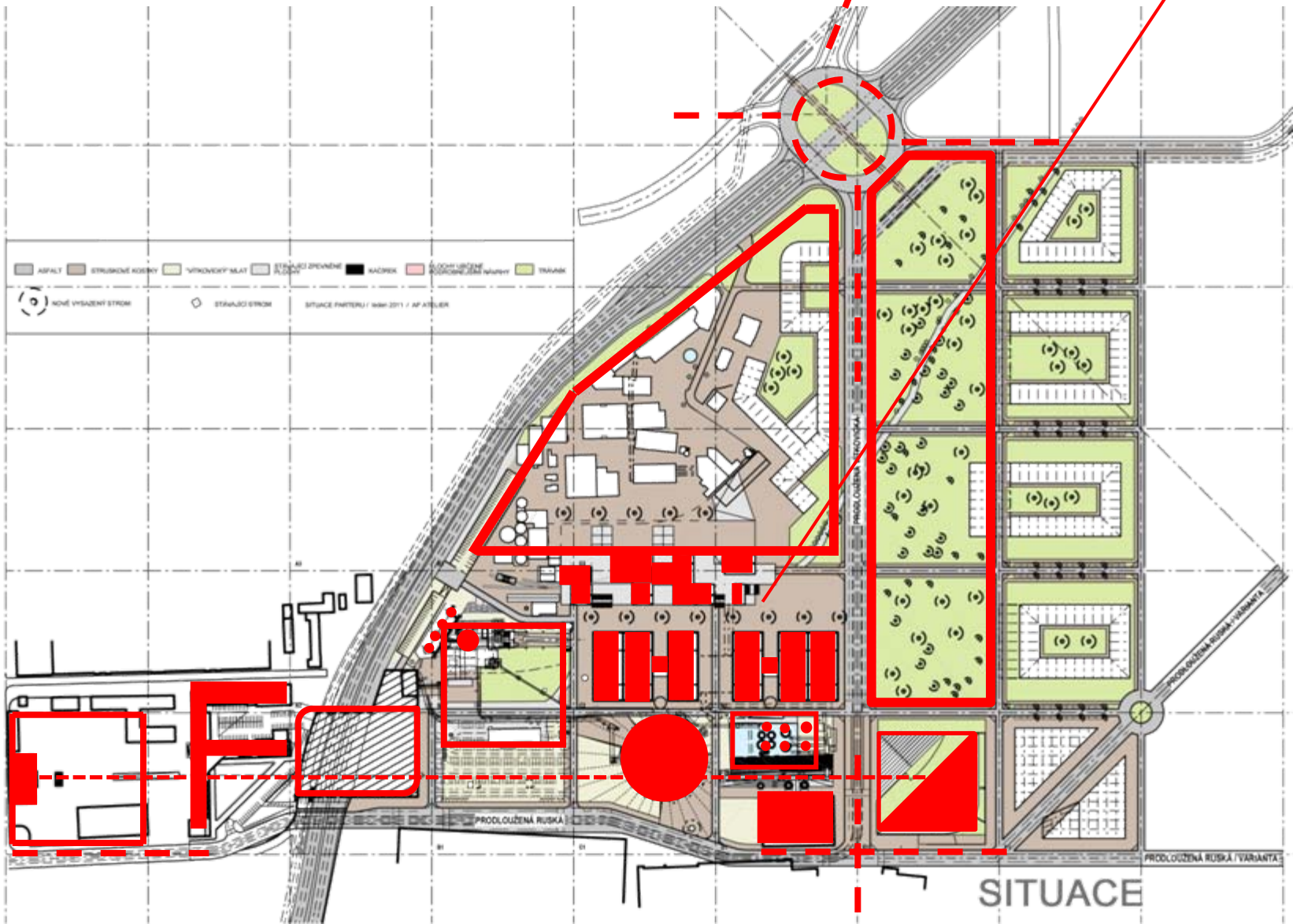
SITUACE



SITUACE

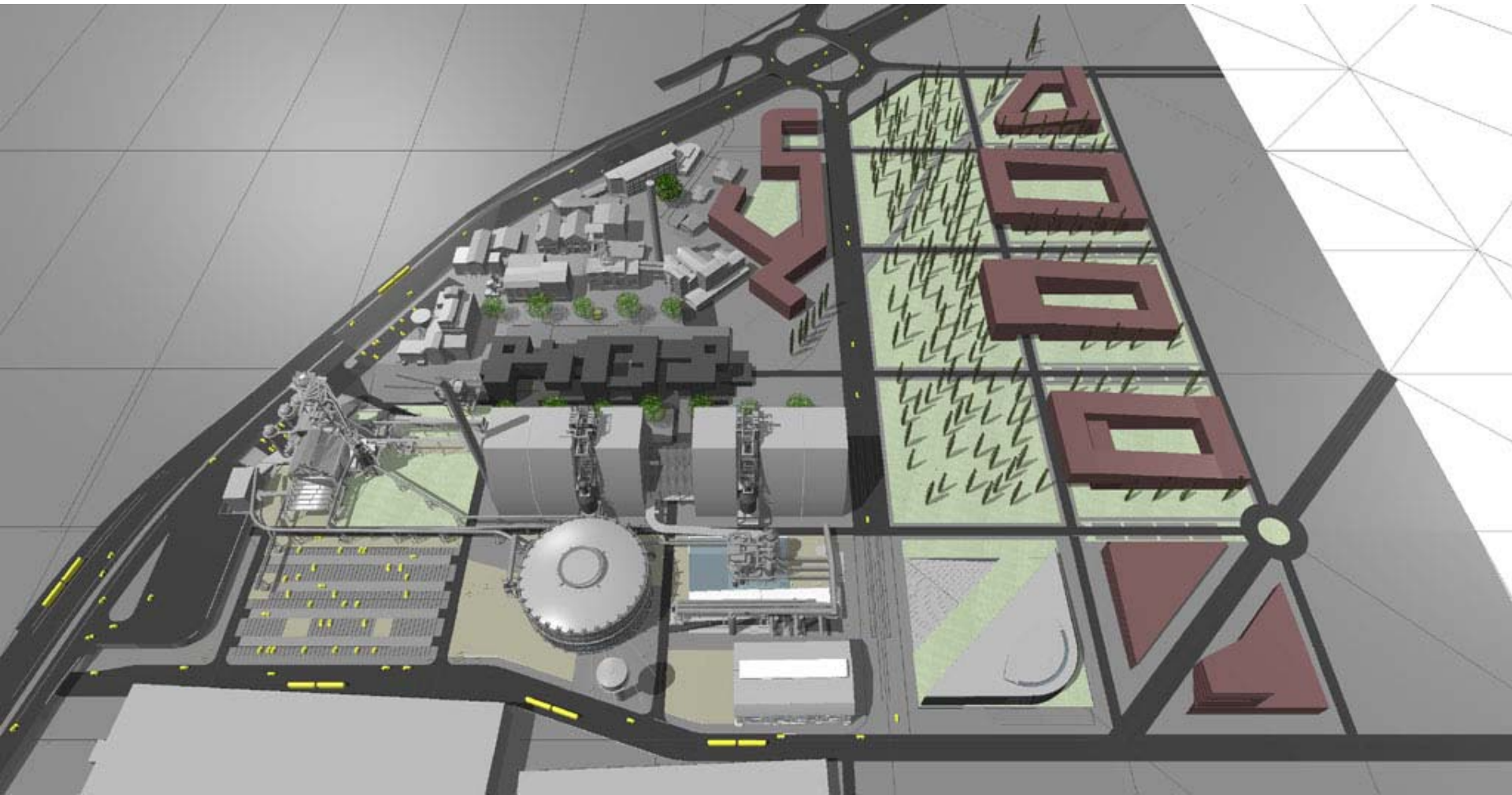


SITUACE

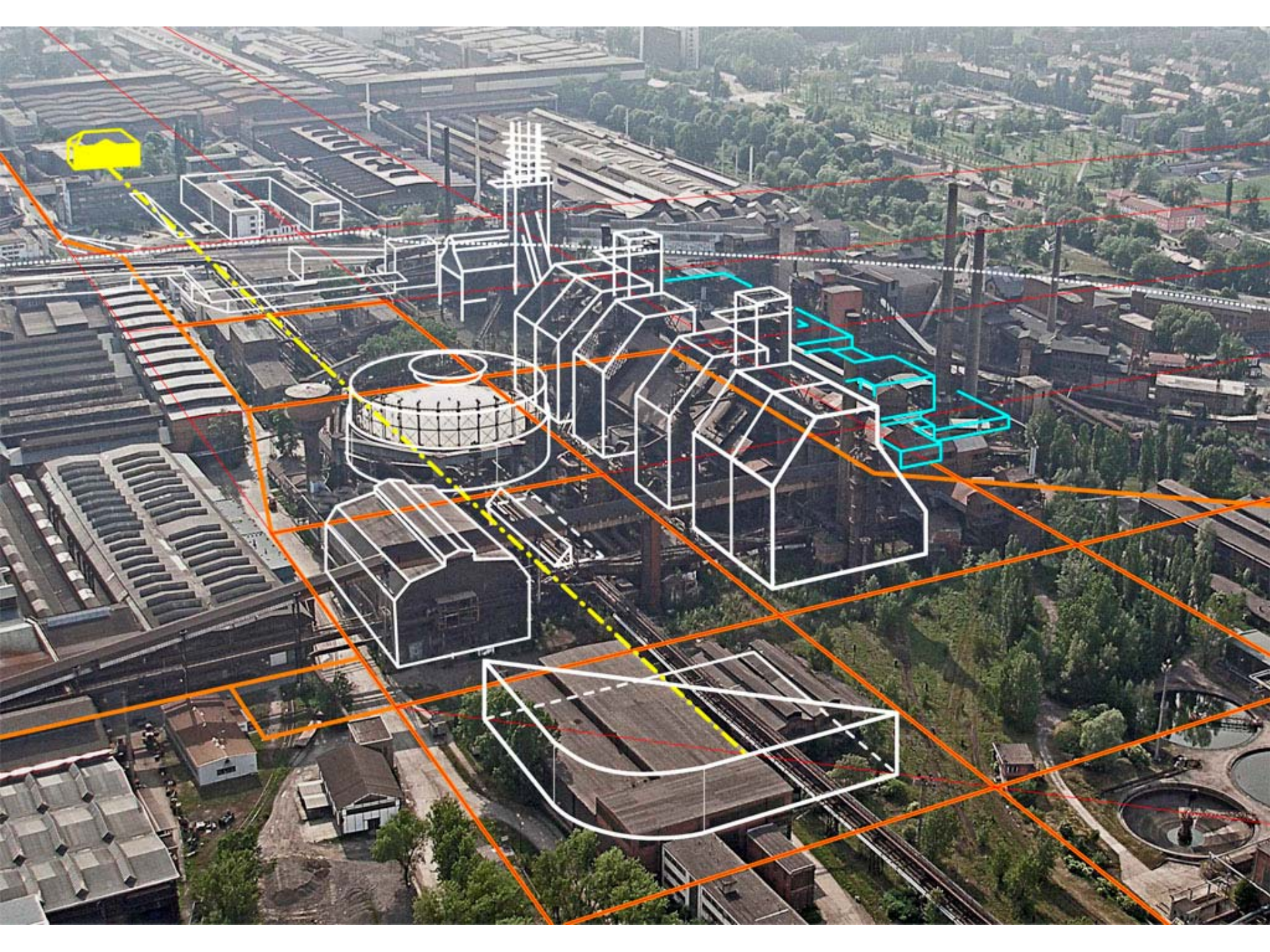


SITUACE

2012






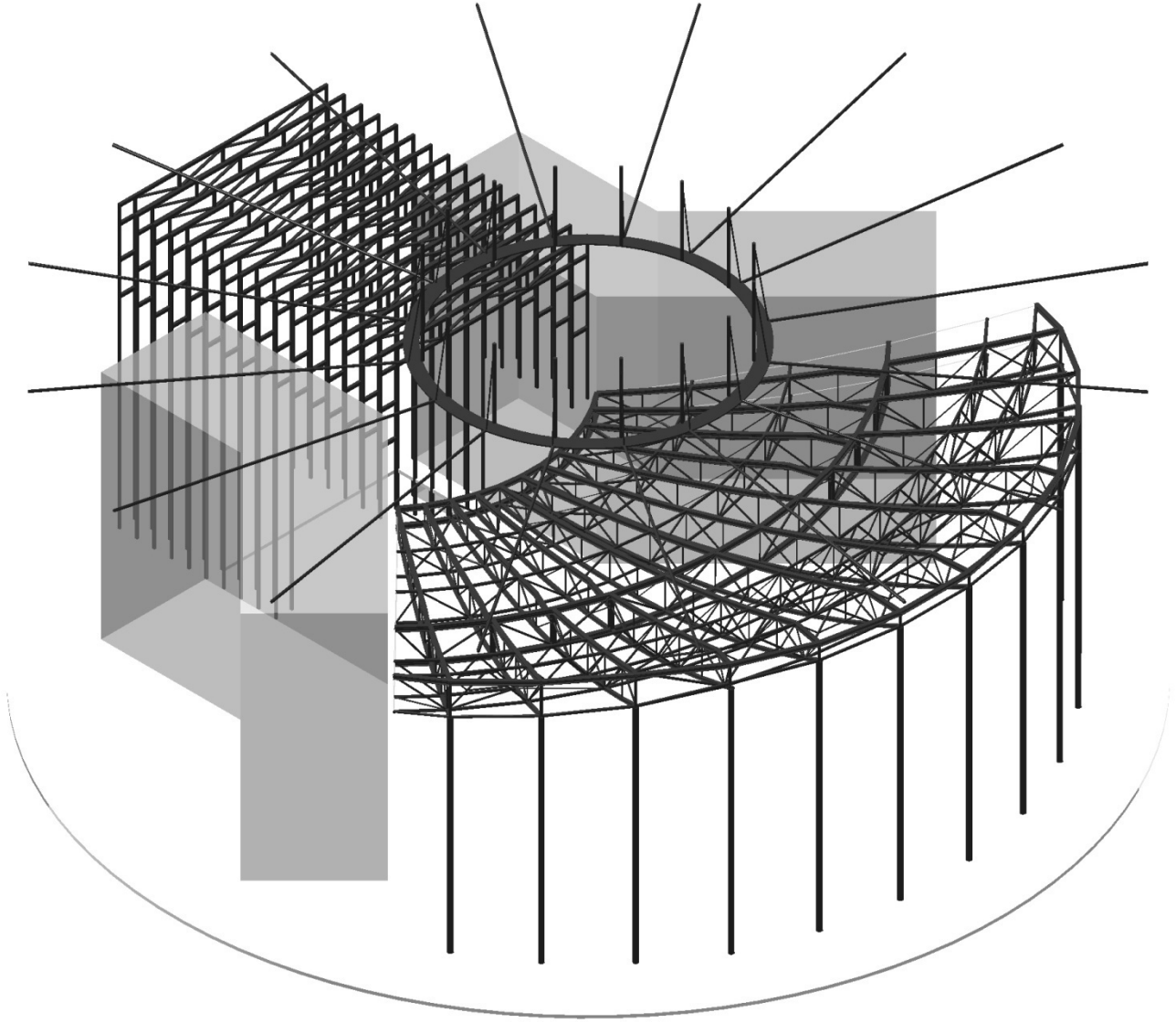


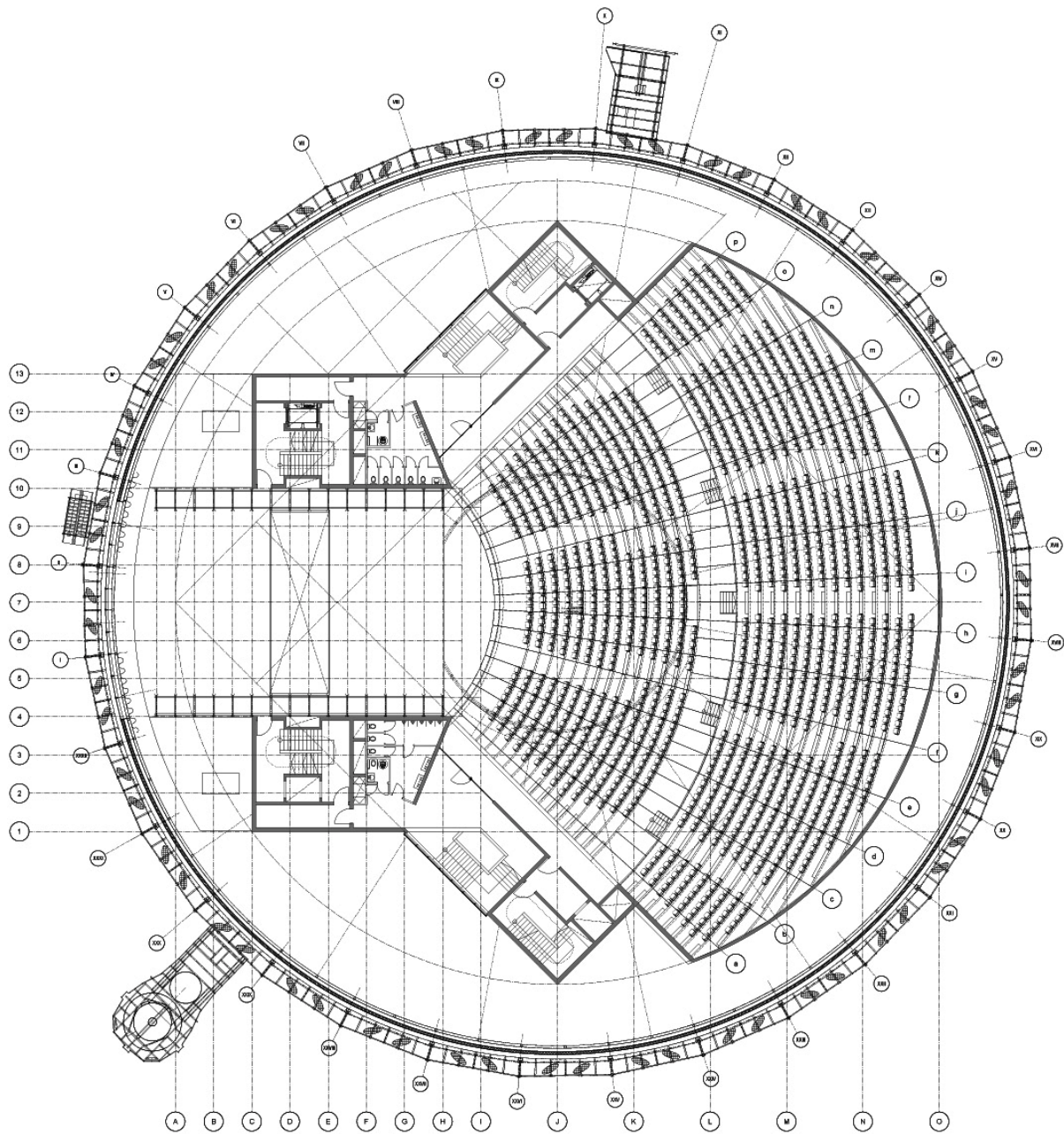












+16,500 _ VELKÝ VÝUKOVÝ SÁL










































































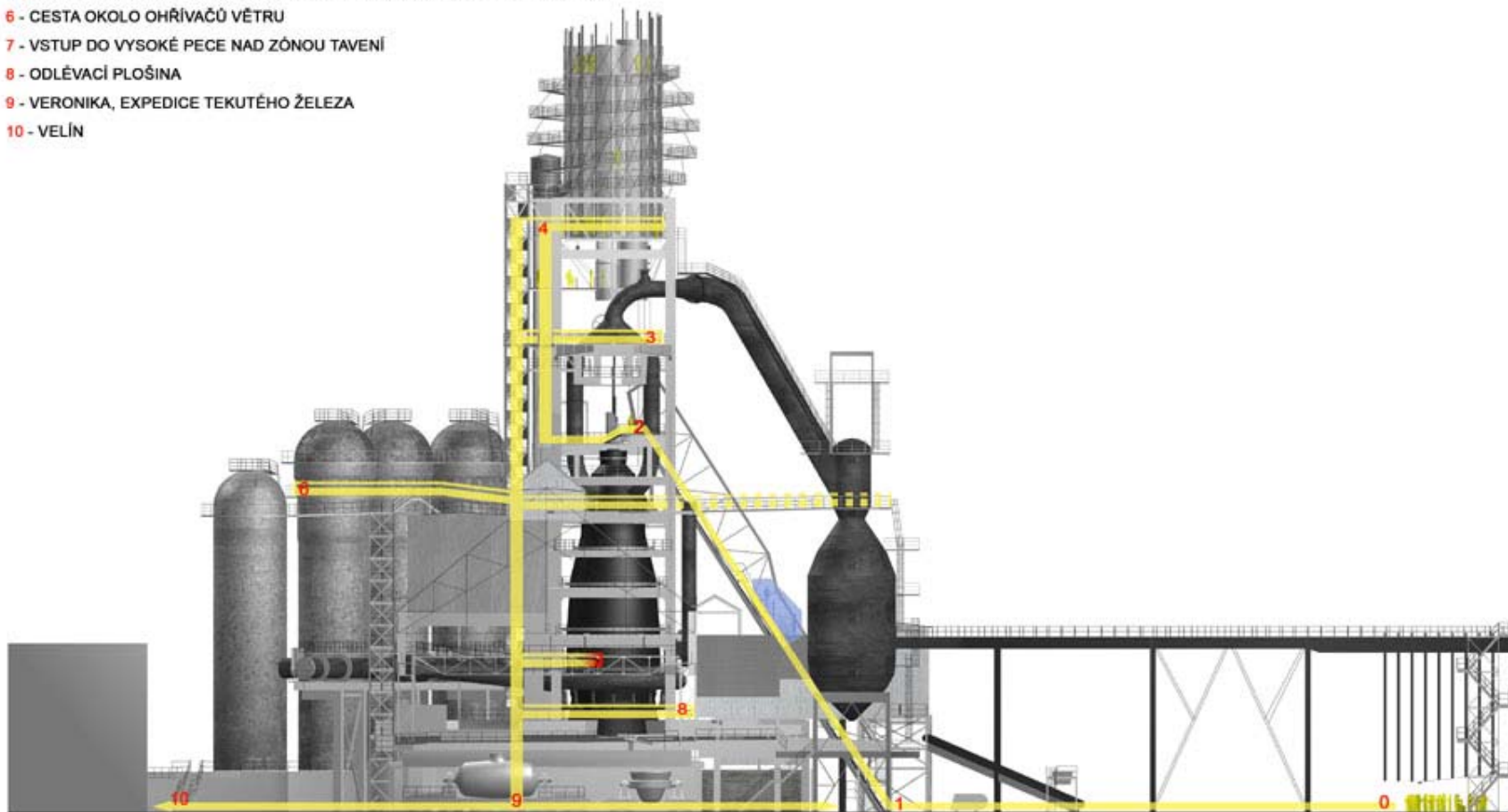




PROHLÍDKA TRASY VYSOKÉ PECE Č. 1




- 0 - PŘÍSTŘEŠEK, / VÝCHOZÍ MÍSTO PROHLÍDKOVÝCH TRAS
- 1 - NÁSTUP DO SKIPOVÉHO VÝTAHU / SUROVINA NÁKLAD
- 2 - VÝSTUP ZE SKIPOVÉHO VÝTAHU / SUROVINA VÝSYP
- 3 - NÁSTUP DO SVISLÉHO VÝTAHU / ČÁST TRASY OBSLUHY
- 4 - VÝSTUP ZE SVISLÉHO VÝTAHU / VSTUP DO VÝKLADOVÉ MÍSTNOSTI,
PROFI PREZENTACE PROCESU TAVBY ŽELEZA CESTA DOLŮ PO SCHODECH (MOŽNO I VÝTAHEM)
- 5 - KŁADKA UZÁVĚRU VYSOKÉ PECE, SOUBĚH TRAS VYSOKOPECNÍHO PLYNU
- 6 - CESTA OKOLO OHRĚVAČŮ VĚTRU
- 7 - VSTUP DO VYSOKÉ PECE NAD ZÓNU TAVENÍ
- 8 - ODLĚVACÍ PLOŠINA
- 9 - VERONIKA, EXPEDICE TEKUTÉHO ŽELEZA
- 10 - VELÍN
























































**ŽHAVÁ
NÍSTĚJ**
(2000°C)















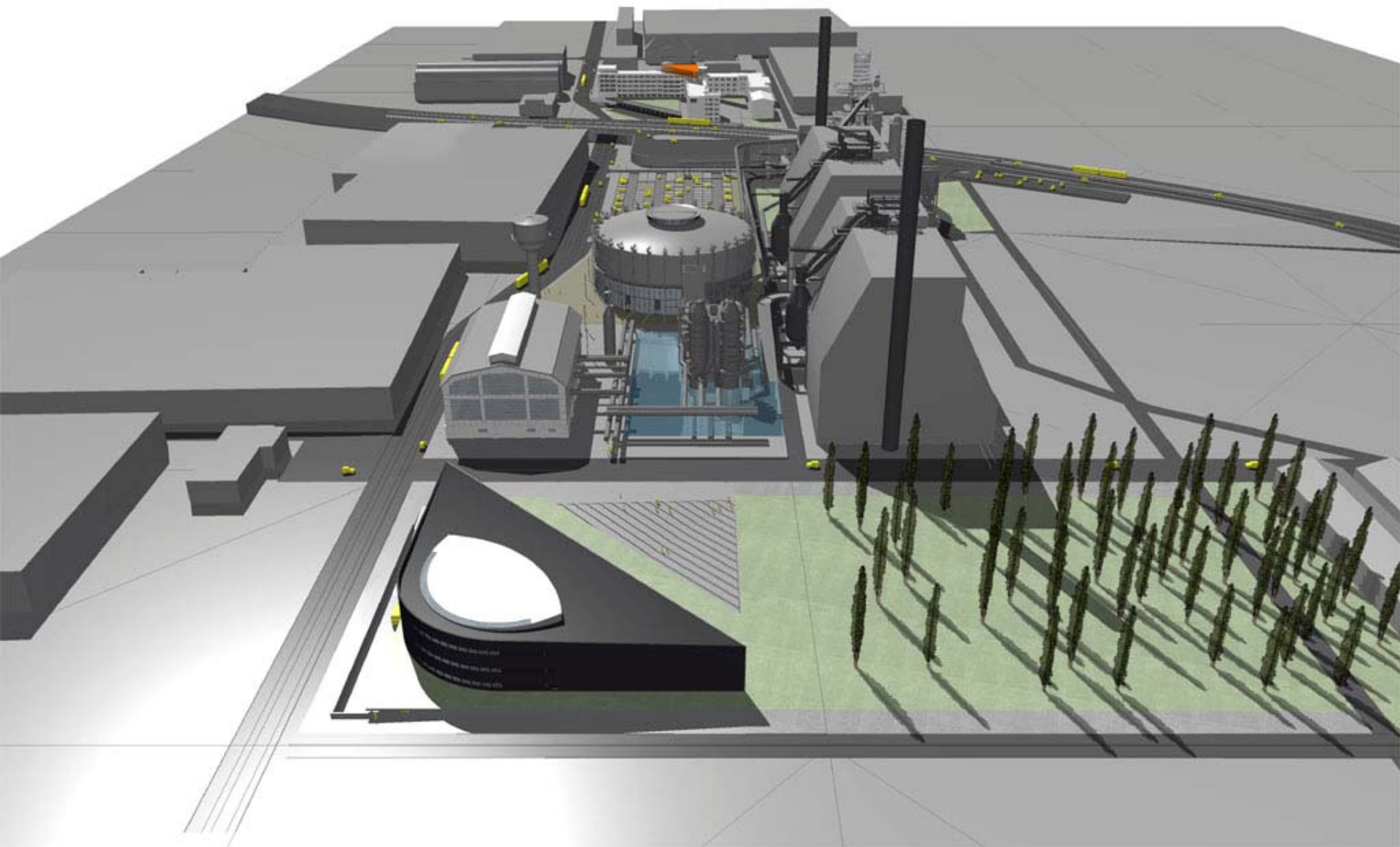


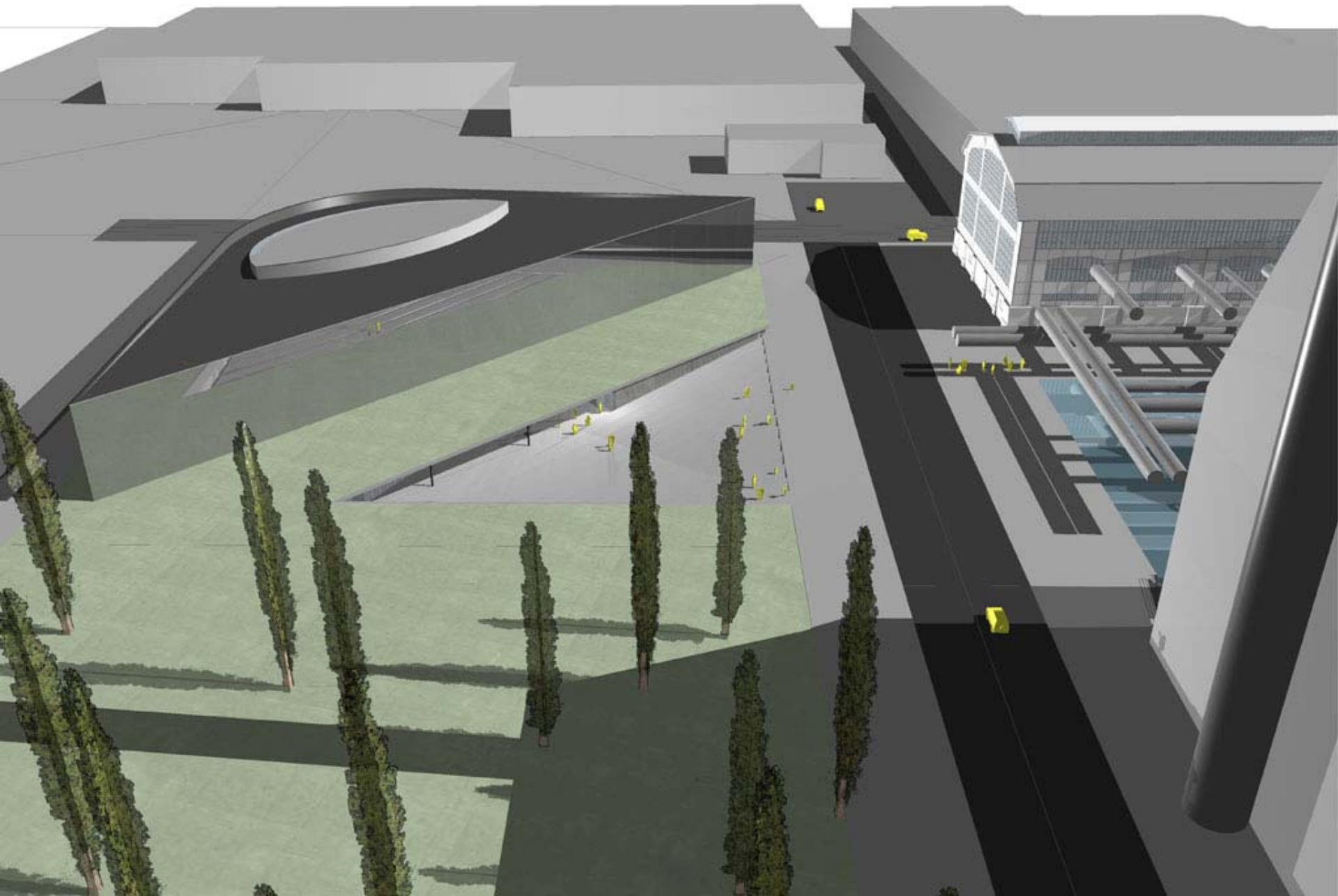


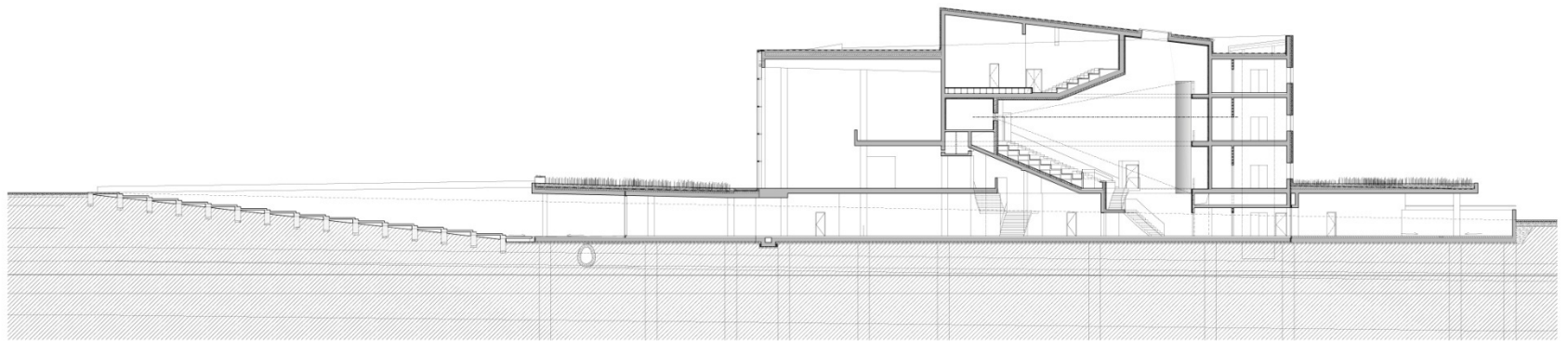


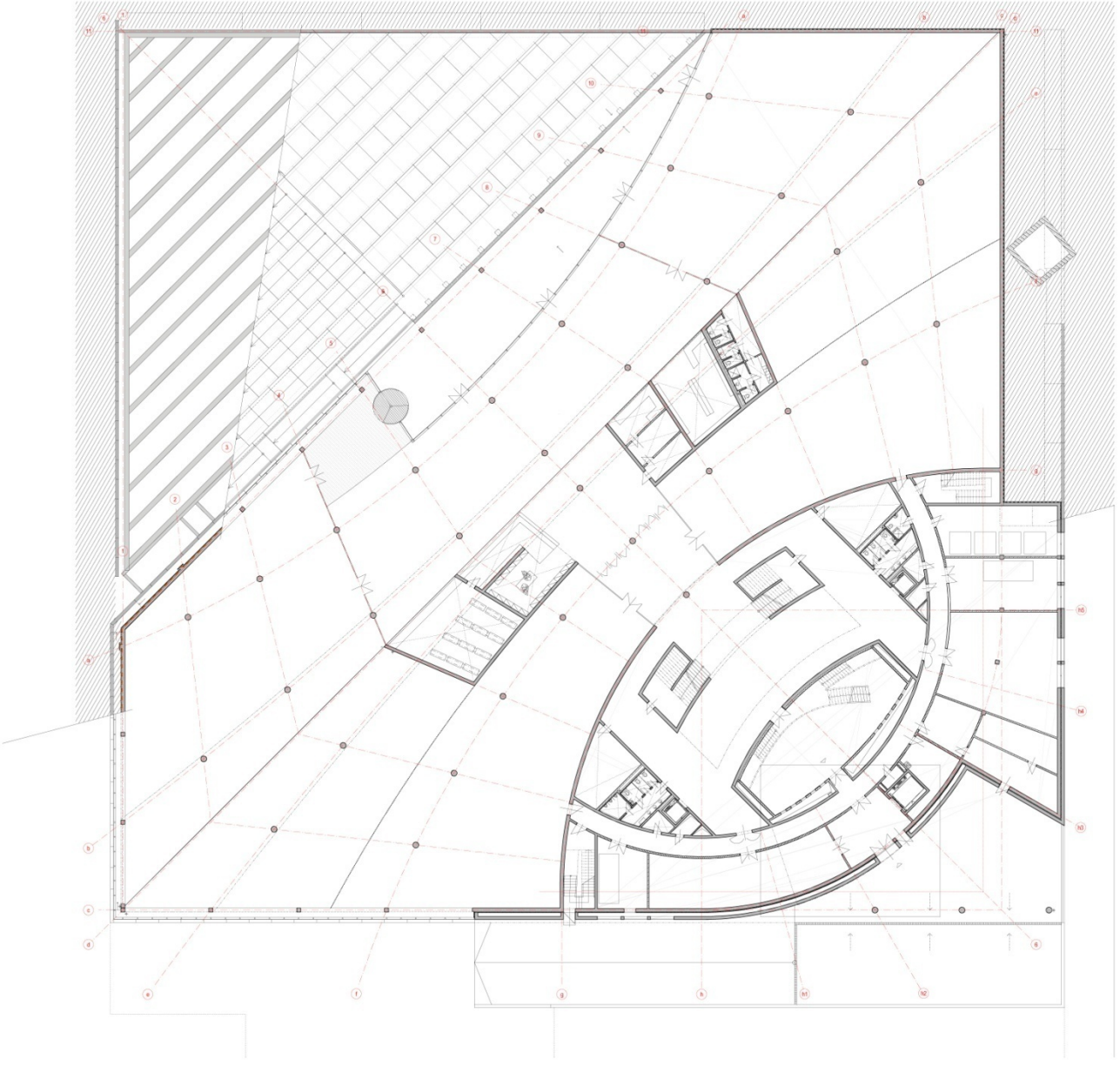


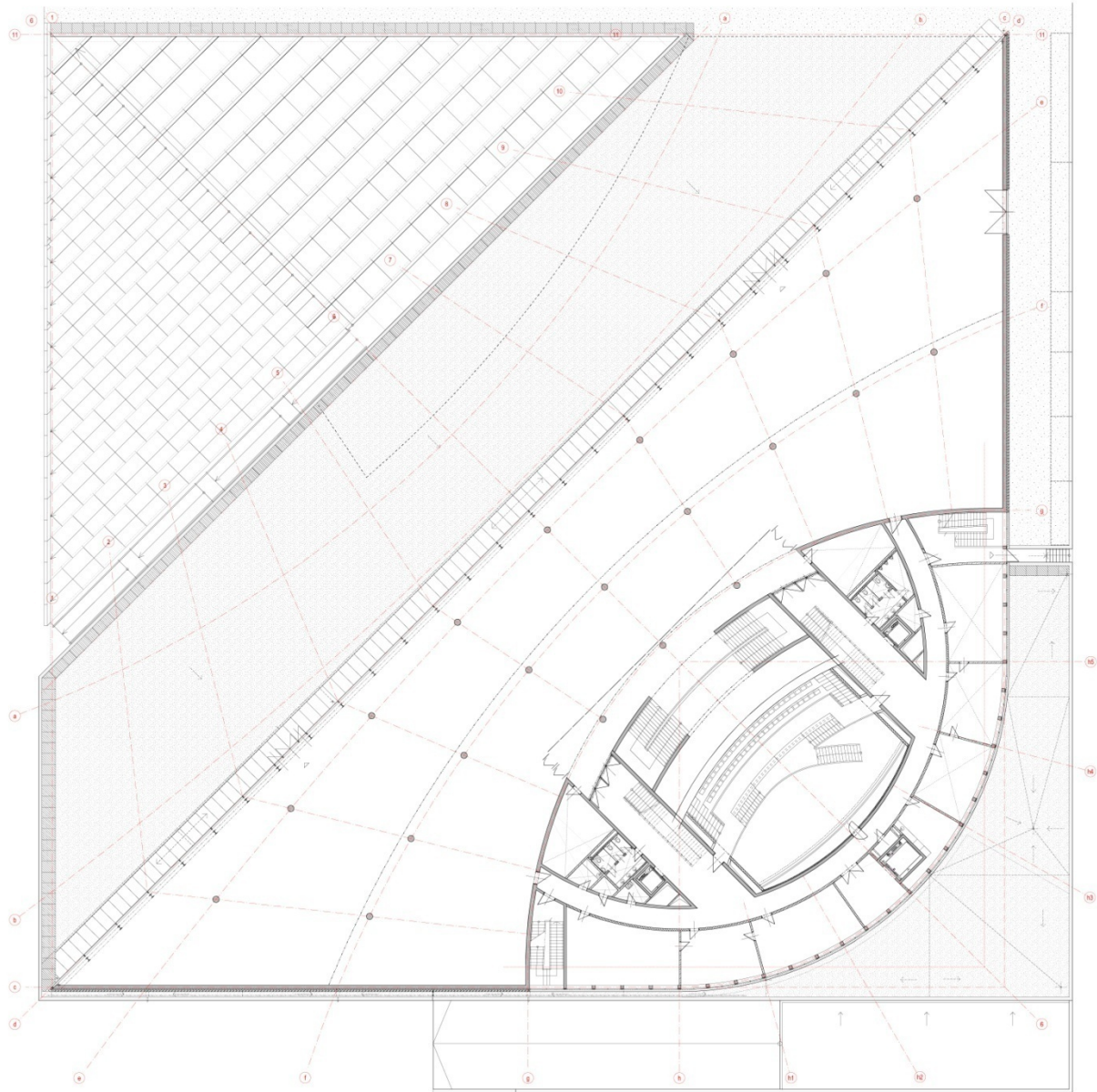

































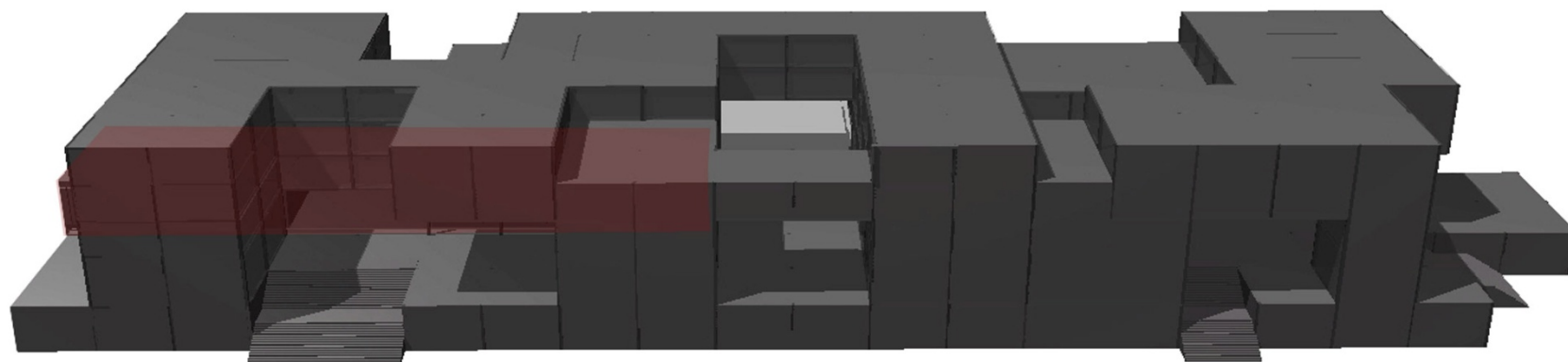






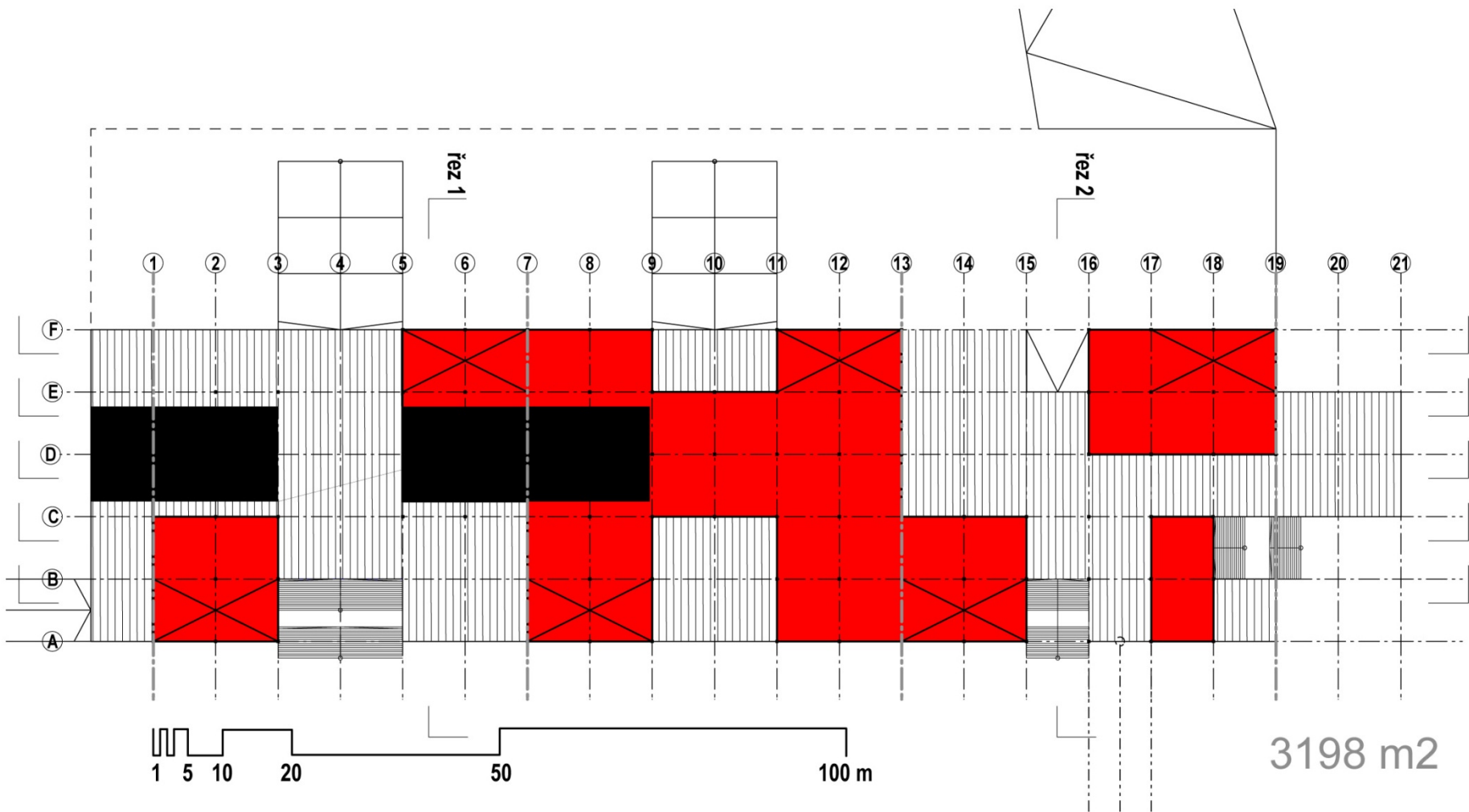
FOTOGRAFIE MODELU

KOKSOVNA

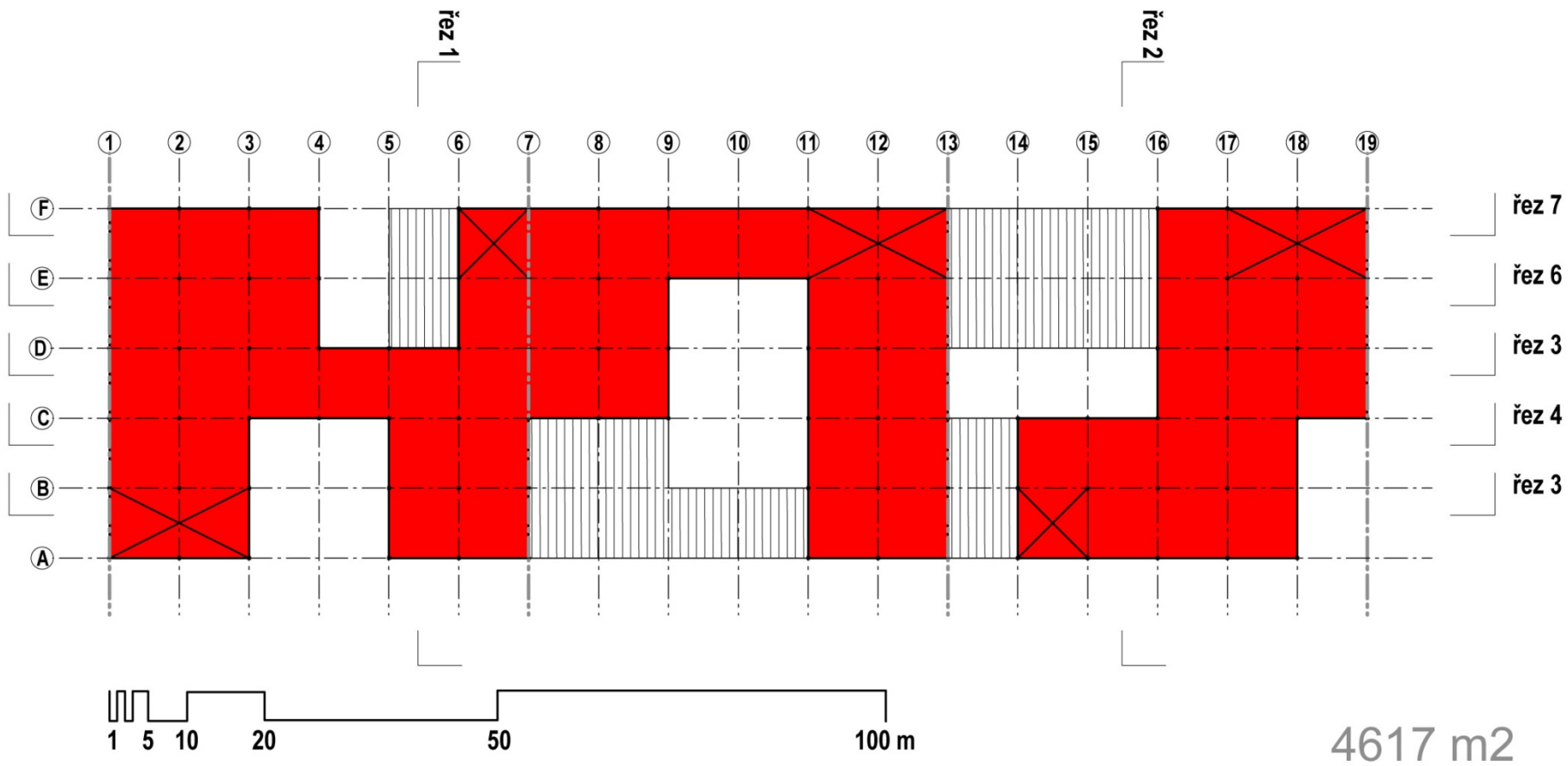


KNIHOVNA

OBJEM "SOKLU" (GARÁŽÍ) - SPODNÍ STAVBY70,330 m³
OBJEM (KNIHOVNY) VRCHNÍ STAVBY.....87,220 m³

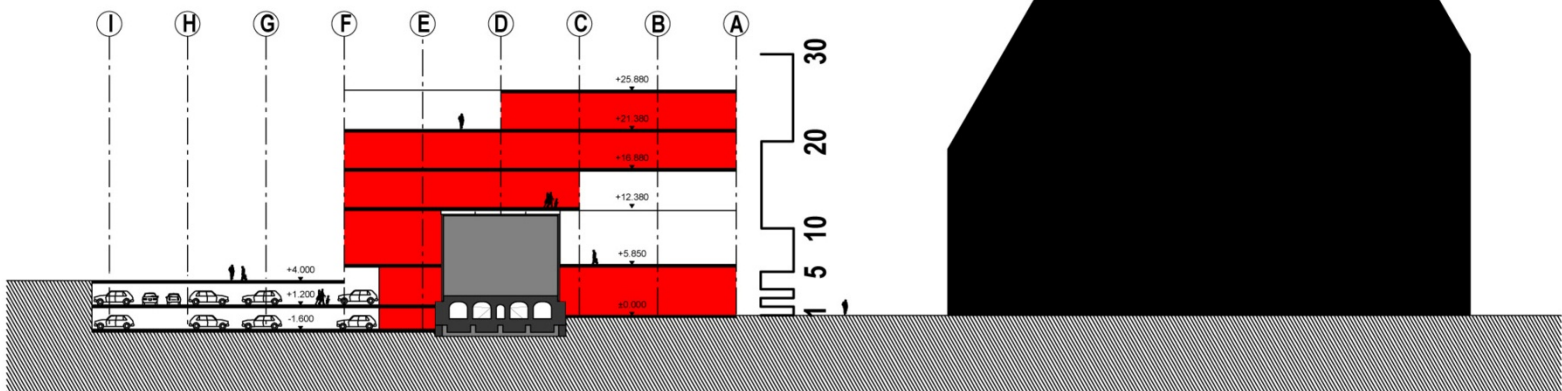


PŮDORYSNÉ SCHÉMA 2NP



PŮDORYSNÉ SCHÉMA 5NP

ŘEZ 1



ŘEZ 2

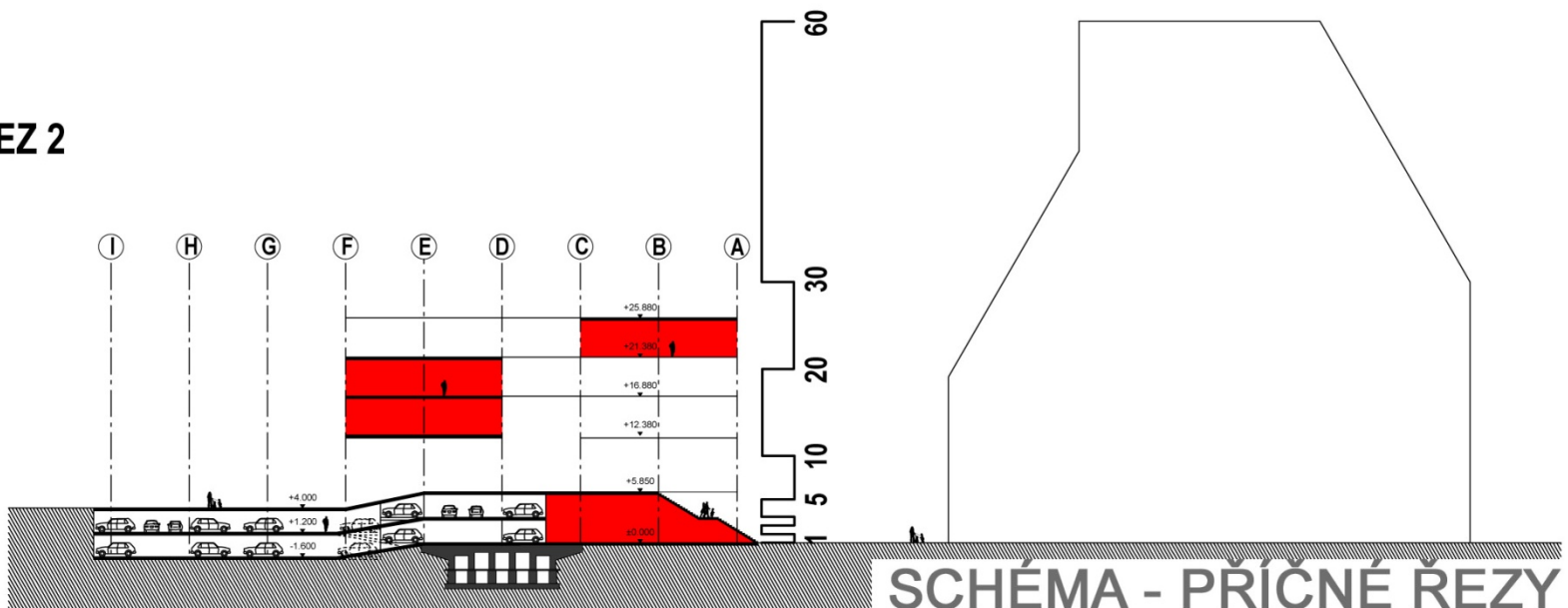
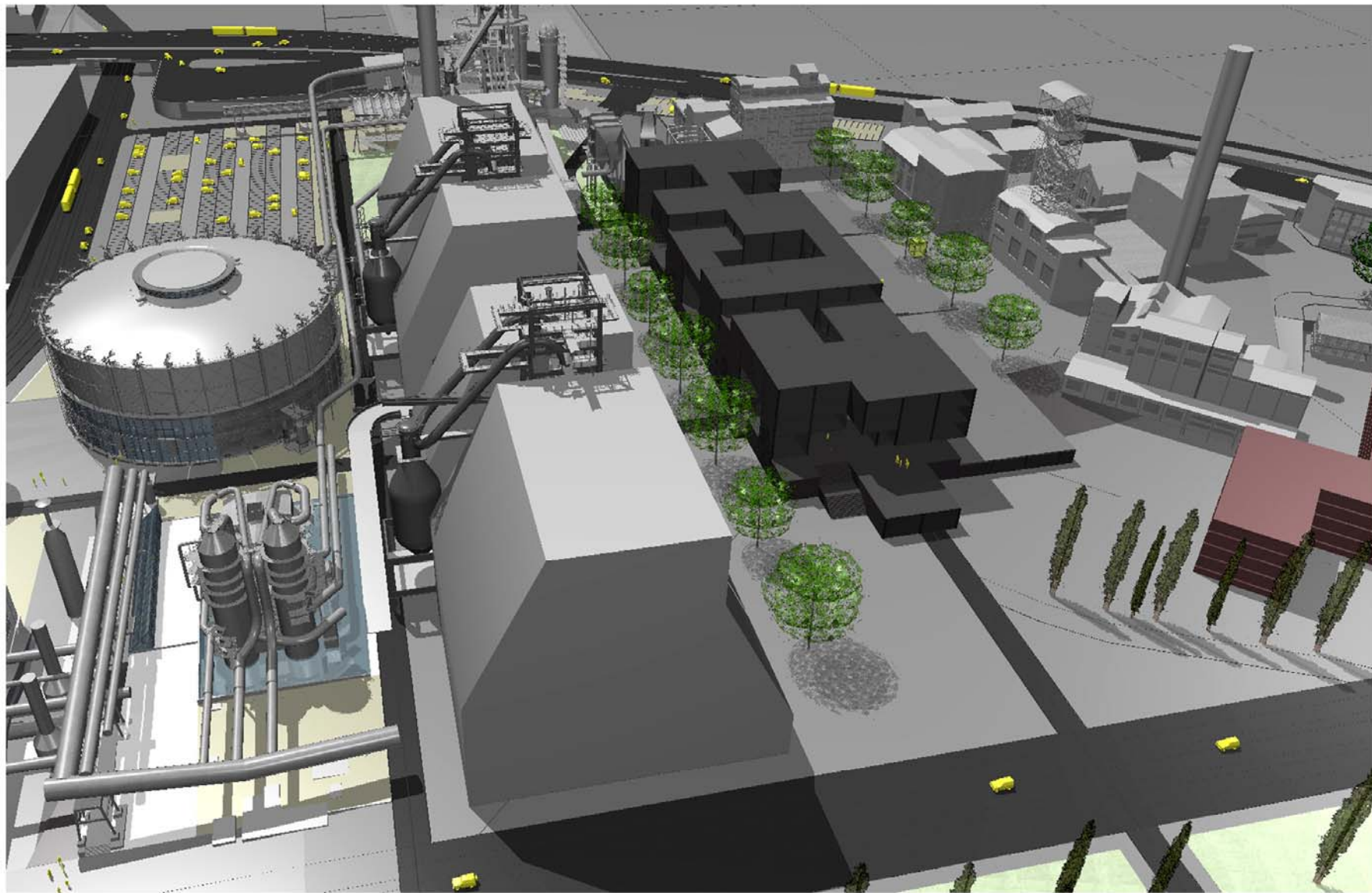


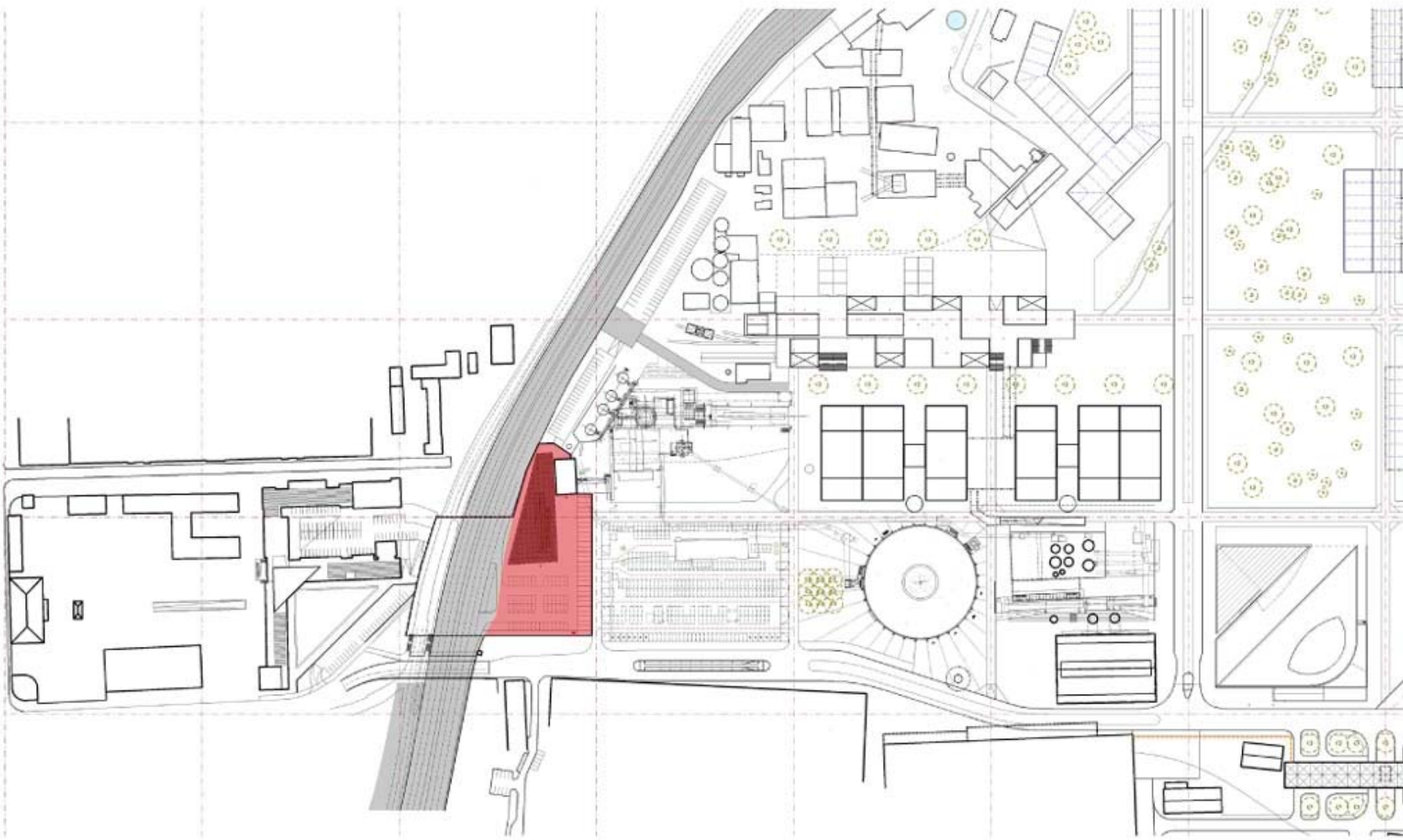
SCHÉMA - PŘÍČNÉ ŘEZY




NADHLEDOVÁ PERSPEKTIVA




NADHLEDOVÁ PERSPEKTIVA

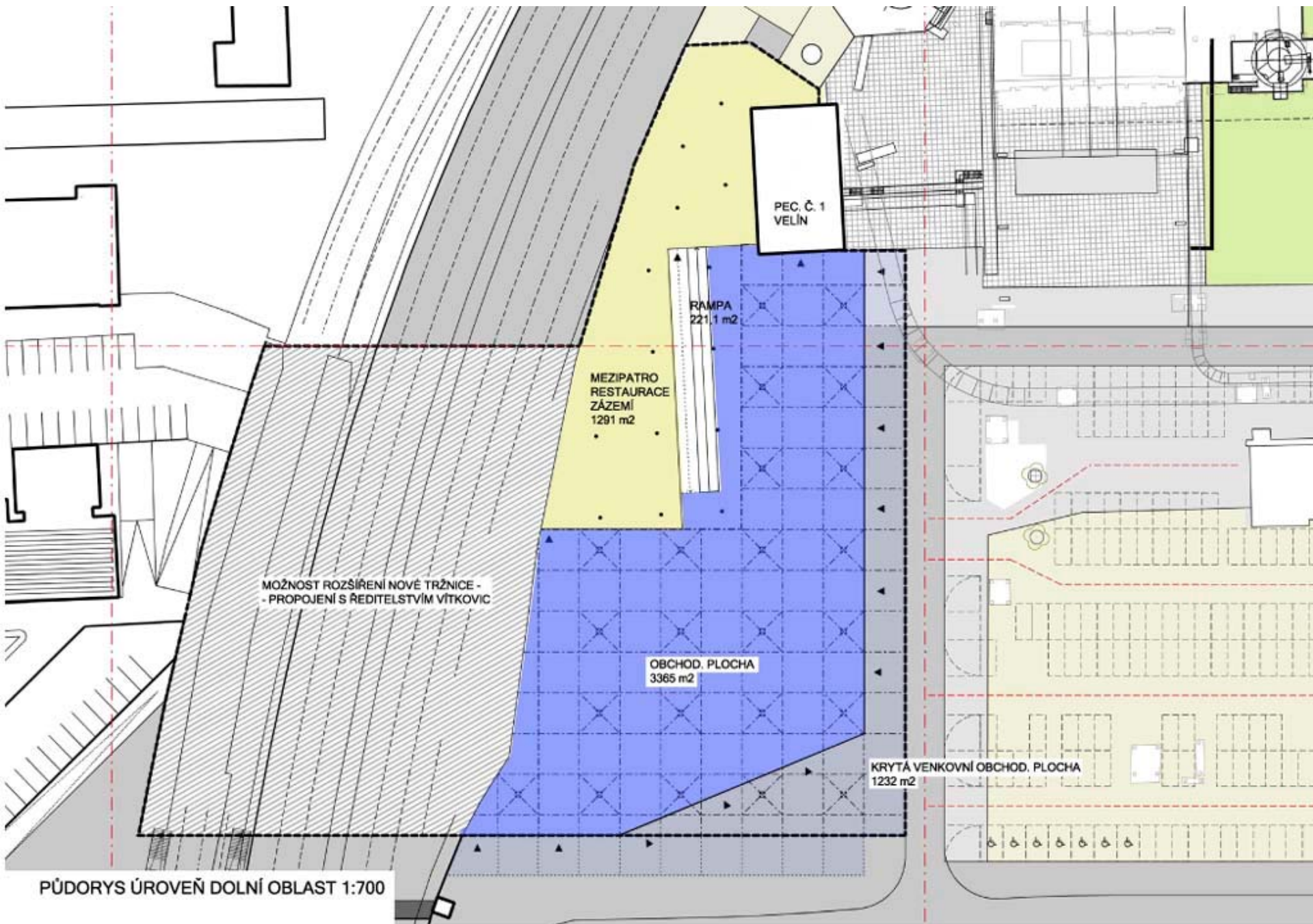


SITUACE

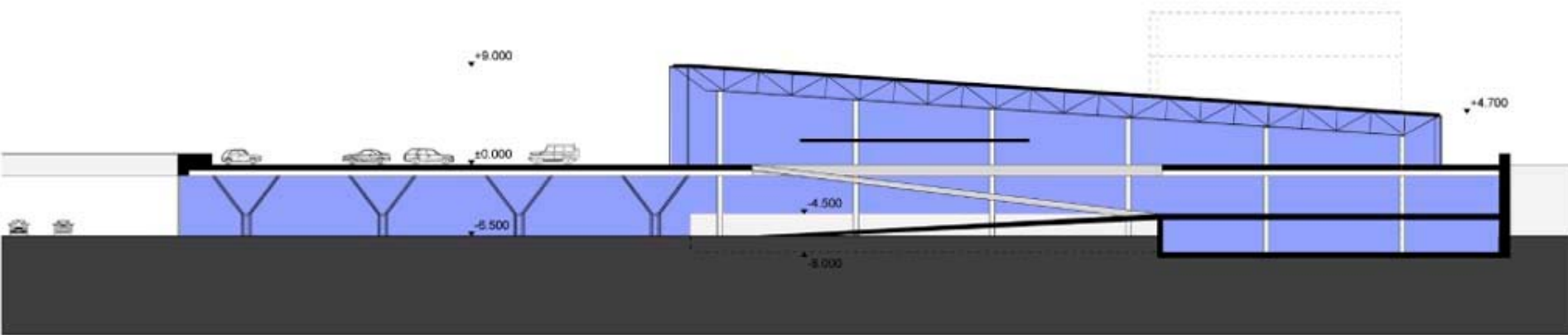









PŮDORYS ÚROVEŇI DOLNÍ OBLAST 1:700



PODÉLNÝ ŘEZ



POHLED 1:500

POHLED OD PLYNOJEMU


PODÉLNÝ ŘEZ A POHLED OD PLYNOJEMU 1:500



NOVÁ VÍTKOVICKÁ TRŽNICE

AP ATELIER / ŘÍJEN 2011





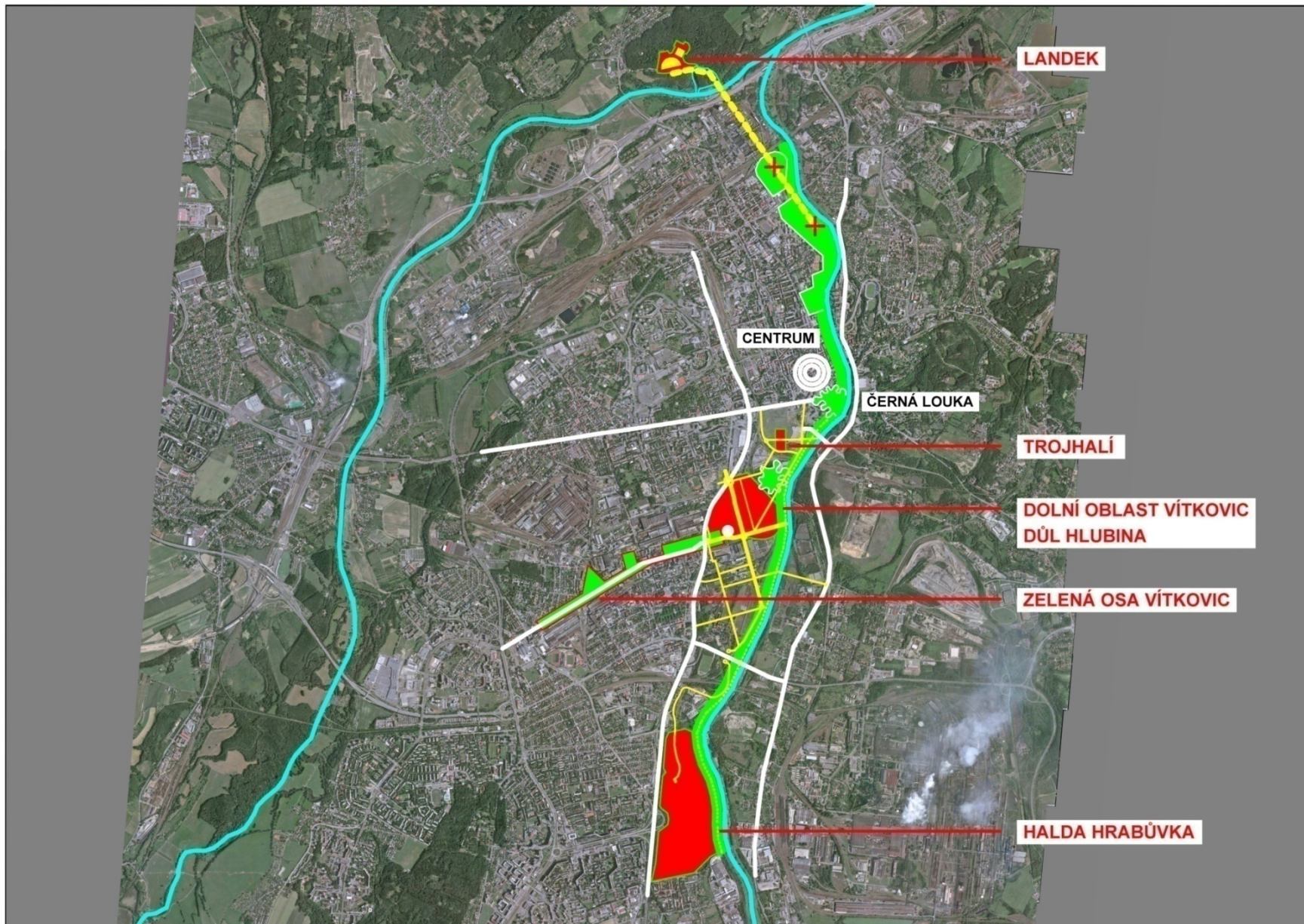


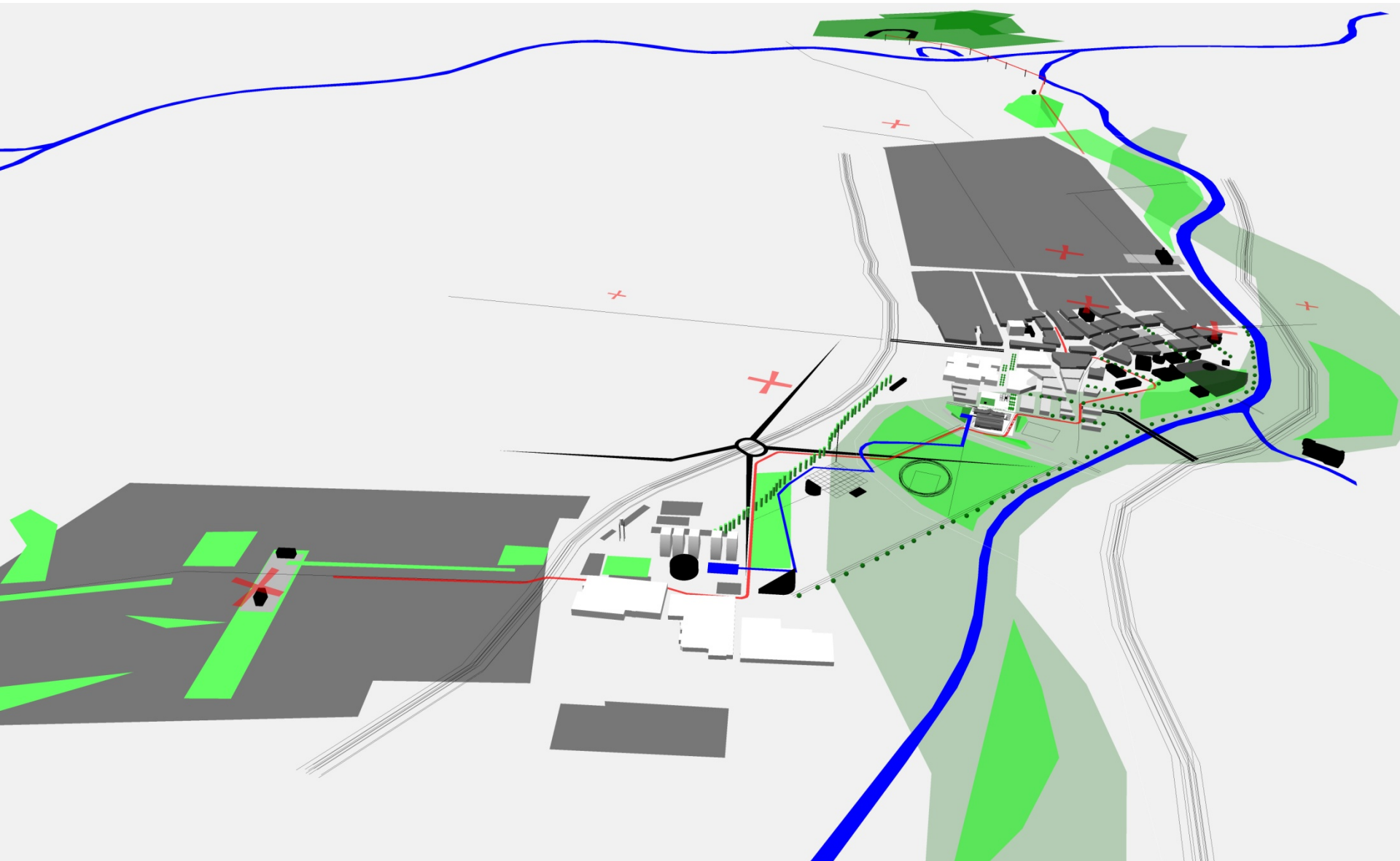




PŘESAHY K CENTRU

OVERLAPS TOWARDS CENTRE







TROJHALÍ





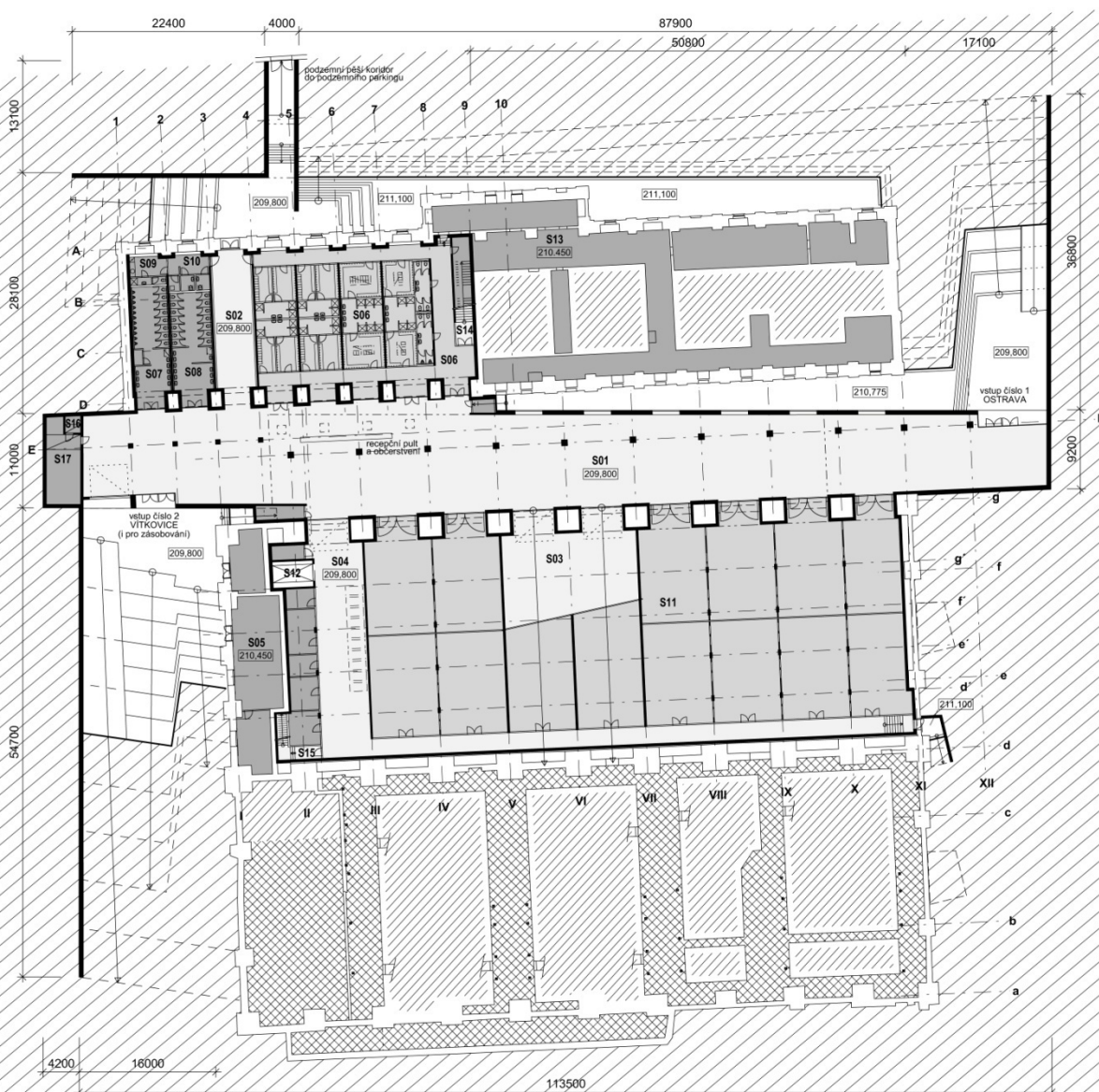
DVOJHALÍ



ÚSTŘEDNA

NOVÁ KAROLINA OSTRAVA - TROJHALÍ, změna UR 160/07, 34/08, VPS 19/08
DOKUMENTACE K VYDÁNÍ ROZHODNUTÍ O ZMĚNĚ STAVBY





LEGENDA

	(m2)
S01 VSTUPNÍ HALA - PODZEMNÍ ULICE	1180
S02 PRŮCHOD KE GARÁŽIM	77
S03 RAMPA DO DVOJHALÍ	0
S04 OBSLUŽNÁ CHODBA	285
S05 TECHNICKÉ ZÁZEMÍ	188
S06 PRONAJATELNÉ ŠATNY A SPRCHY	392
S07 TOALETY MUŽI	59
S08 TOALETY ŽENY	61
S09 HYGIENICKÉ ZÁZEMÍ PERSONALU	14
S10 TOALETY PRO TĚLESNĚ POSTIŽENÉ	20
S11 PRONAJATELNÉ SKLADY	1343
S12 NÁKLADNÍ VÝTAH	0
S13 TECHNICKÉ ZÁZEMÍ	468
S14 SCHODY DO ÚSTŘEDNY	9
S15 SCHODY DO DVOJHALÍ	9
S16 PŘECERPÁVACÍ STANICE SPLAŠKOVÁ	4
S17 PŘECERPÁVACÍ STANICE DEŠŤOVÁ	37

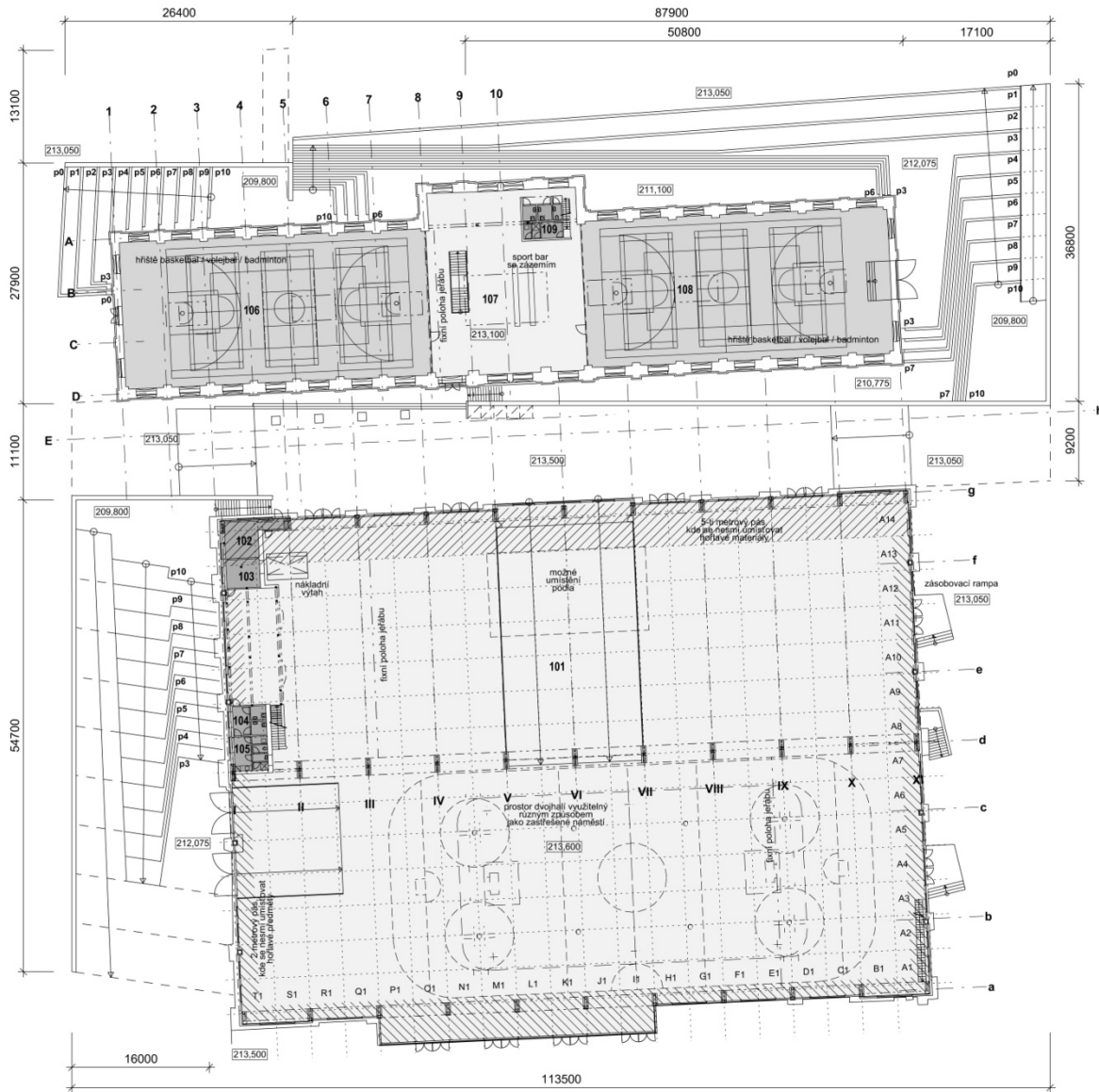
CELKEM 4146

- původně zasypané prostory
- nově zasypané prostory

NOVÁ KAROLINA OSTRAVA - TROJHALÍ, změna UR 160/07, 34/08, VPS 19/08
DOKUMENTACE K VYDÁNÍ ROZHODNUTÍ O ZMĚNĚ STAVBY

PLÁN SUTERENU - NÁVRH 1:500

AP atelier / březen 2011



- p0 213,050
- p1 212,725
- p2 212,400
- p3 212,075
- p4 211,750
- p5 211,425
- p6 211,100
- p7 210,775
- p8 210,450
- p9 210,125
- p10 209,800

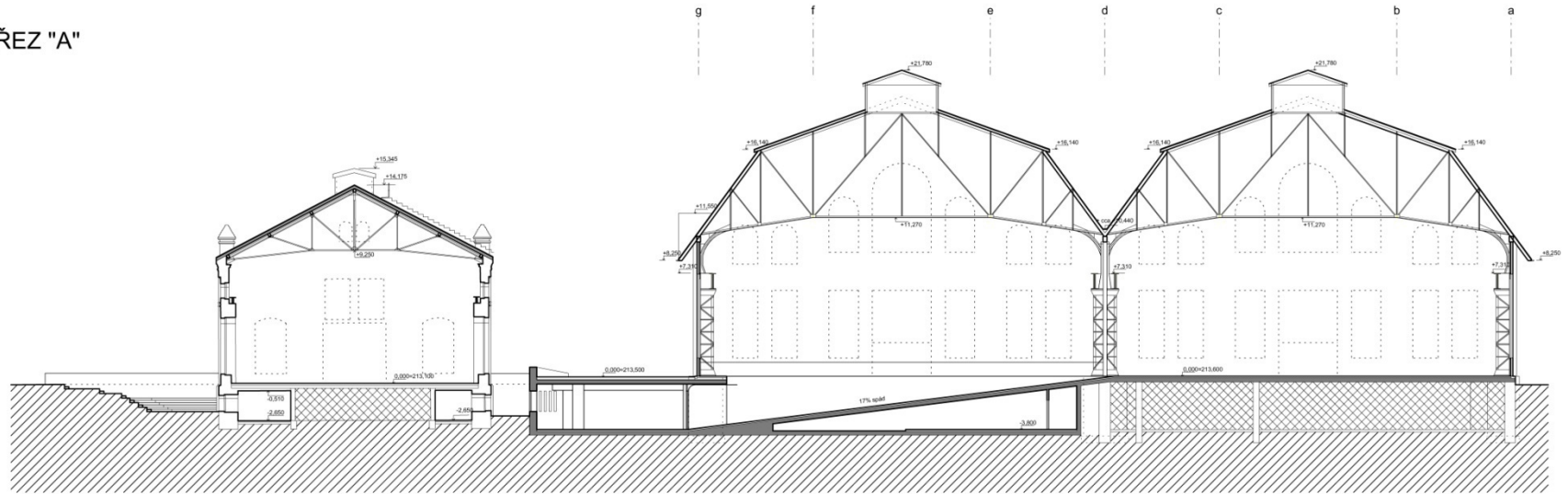
LEGENDA

	(m ²)
101 DVOUHALÍ	4652
102 VELIN POŽÁRNÍ OCHRANY	20
103 SLUŽEBNA OSTRAHY	13
104 TOALETY PRO TĚLESNĚ POSTIŽENÉ	13
105 HYGIENICKÉ ZÁZEMÍ PRO PERSONÁL	15
106 SPORTOVNÍ HALA	600
107 SPORT BAR	357
108 SPORTOVNÍ HALA	600
109 HYGIENICKÉ ZÁZEMÍ	18
CELKEM	6288

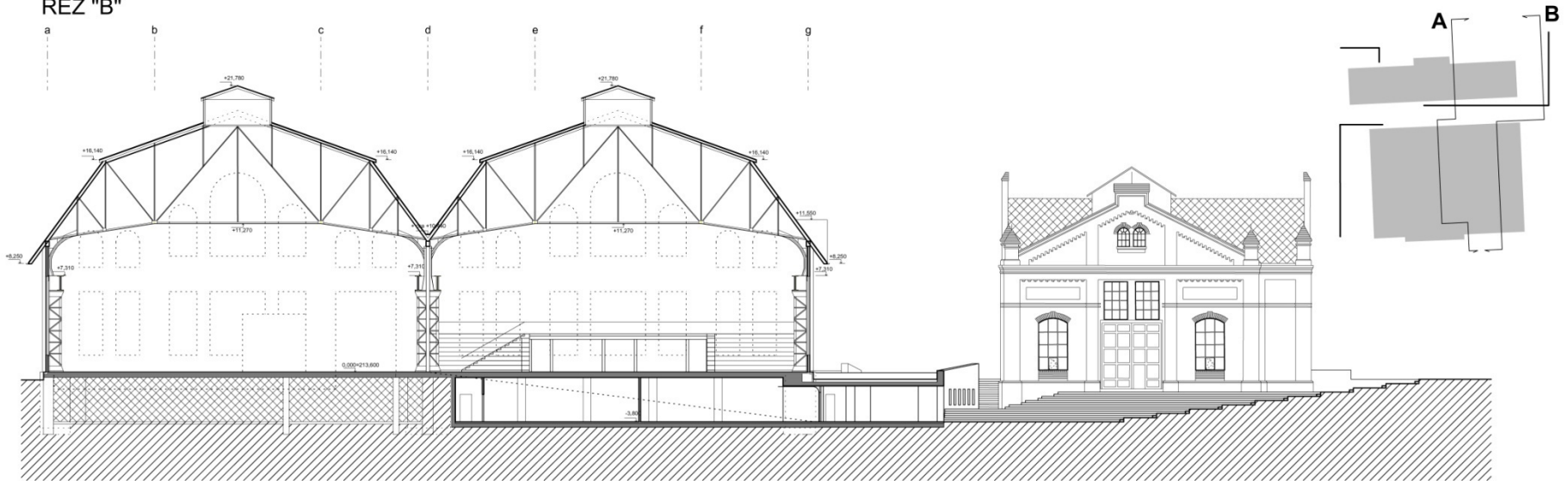
NOVÁ KAROLINA OSTRAVA - TROJHALÍ, zmĚna UR 160/07, 34/08, VPS 19/08
 DOKUMENTACE K VYDÁNÍ ROZHODNUTÍ O ZMĚNĚ STAVBY

PLÁN PŘÍZEMÍ - NÁVRH 1:500
 AP atelier / březen 2011

ŘEZ "A"




ŘEZ "B"



NOVÁ KAROLINA OSTRAVA - TROJHALÍ, změna UR 160/07, 34/08, VPS 19/08
 DOKUMENTACE K VYDÁNÍ ROZHODNUTÍ O ZMĚNĚ STAVBY

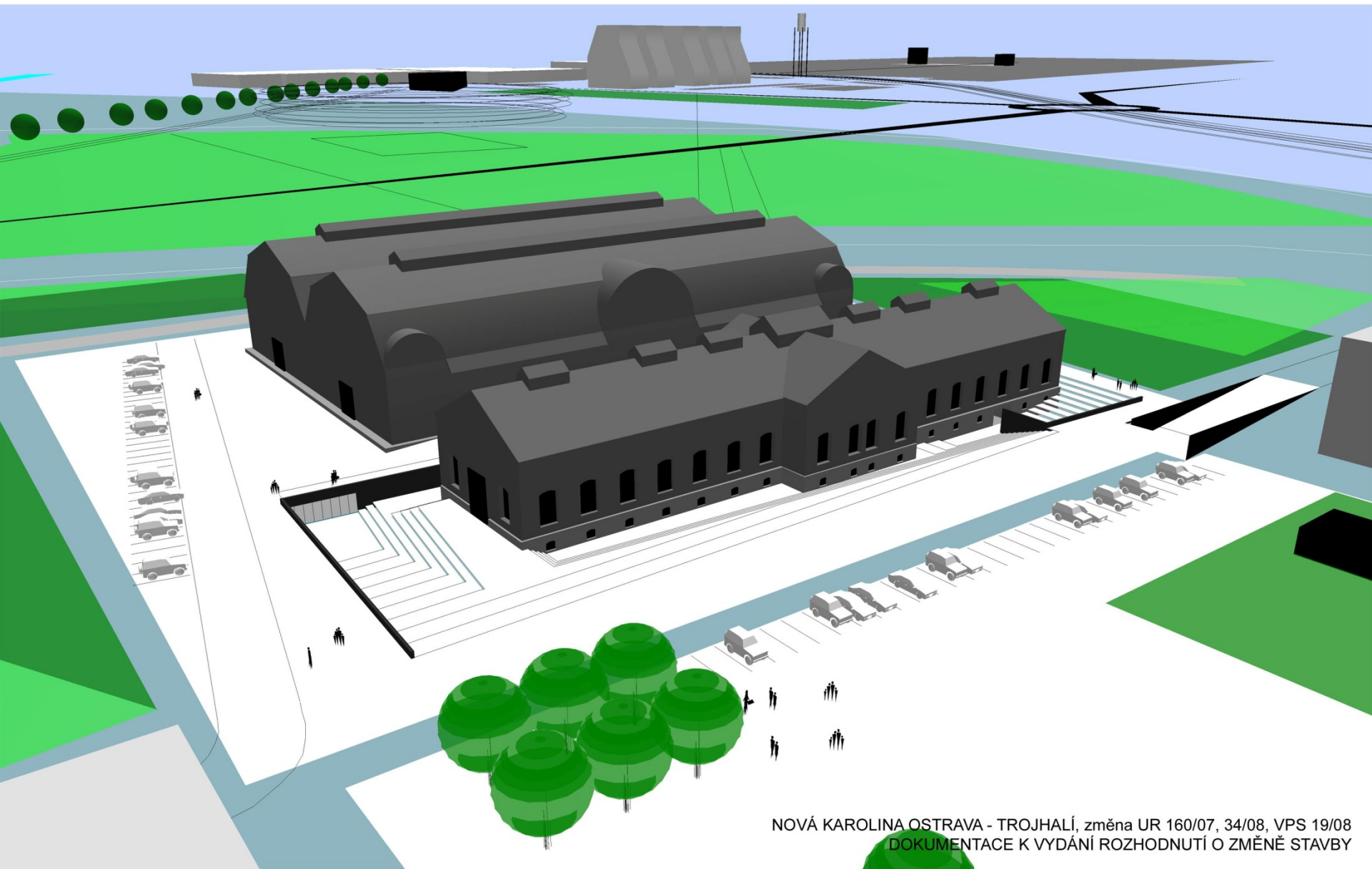
1 2 5 10 20 50

ŘEZY "A" a "B" 1:300
 AP atelier / březen 2011



NOVÁ KAROLINA OSTRAVA - TROJHALÍ, změna UR 160/07, 34/08, VPS 19/08
DOKUMENTACE K VYDÁNÍ ROZHODNUTÍ O ZMĚNĚ STAVBY

POHLED JIHOVÝCHODNÍ
AP atelier / březen 2011



NOVÁ KAROLINA OSTRAVA - TROJHALÍ, změna UR 160/07, 34/08, VPS 19/08
DOKUMENTACE K VYDÁNÍ ROZHODNUTÍ O ZMĚNĚ STAVBY

POHLED SEVEROVÝCHODNÍ
AP atelier / březen 2011

